



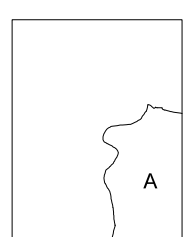
SAMOBOR - 30

5
563
000

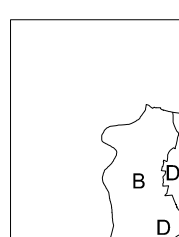
SAMOBOR - 39

Izrada: Gradski ured za katastar i geodetske poslove Grada Zagreba
prosinac 2013.


5
076
000



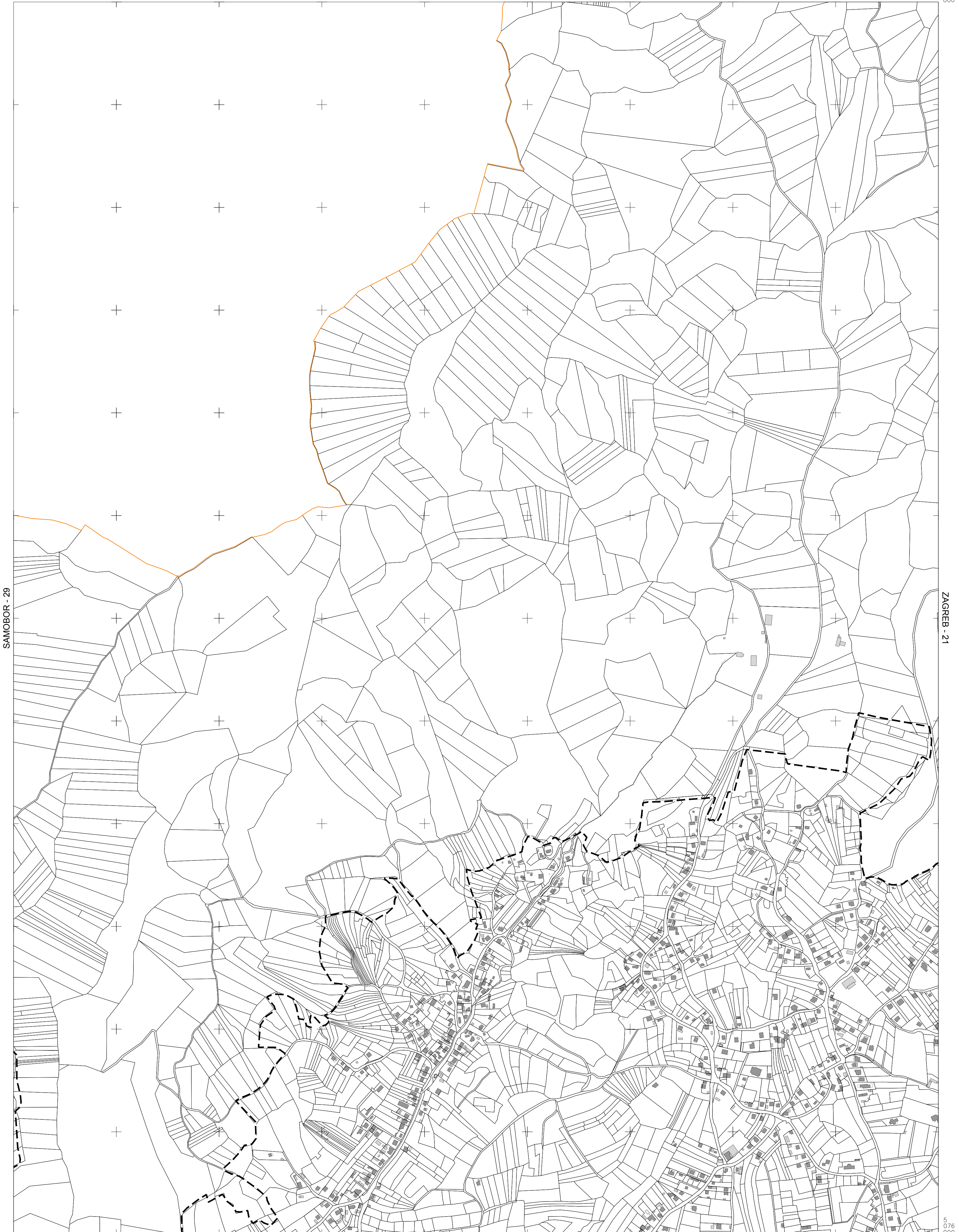
KATASTARSKE OPĆINE:
A - Gornji Stenjevec



IZMJERA:
A - tahimetrija, ortogonal
B - fotogrametrija
C - komasacija
D - grafička



MJERILO 1:5000



SAMOBOR - 29

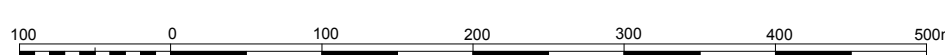
ZAGREB - 21

SAMOBOR - 40

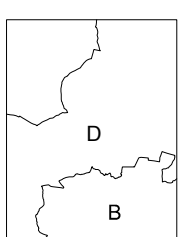
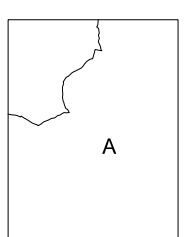
Izrada: Gradski ured za katastar i geodetske poslove Grada Zagreba
prosinac 2013.

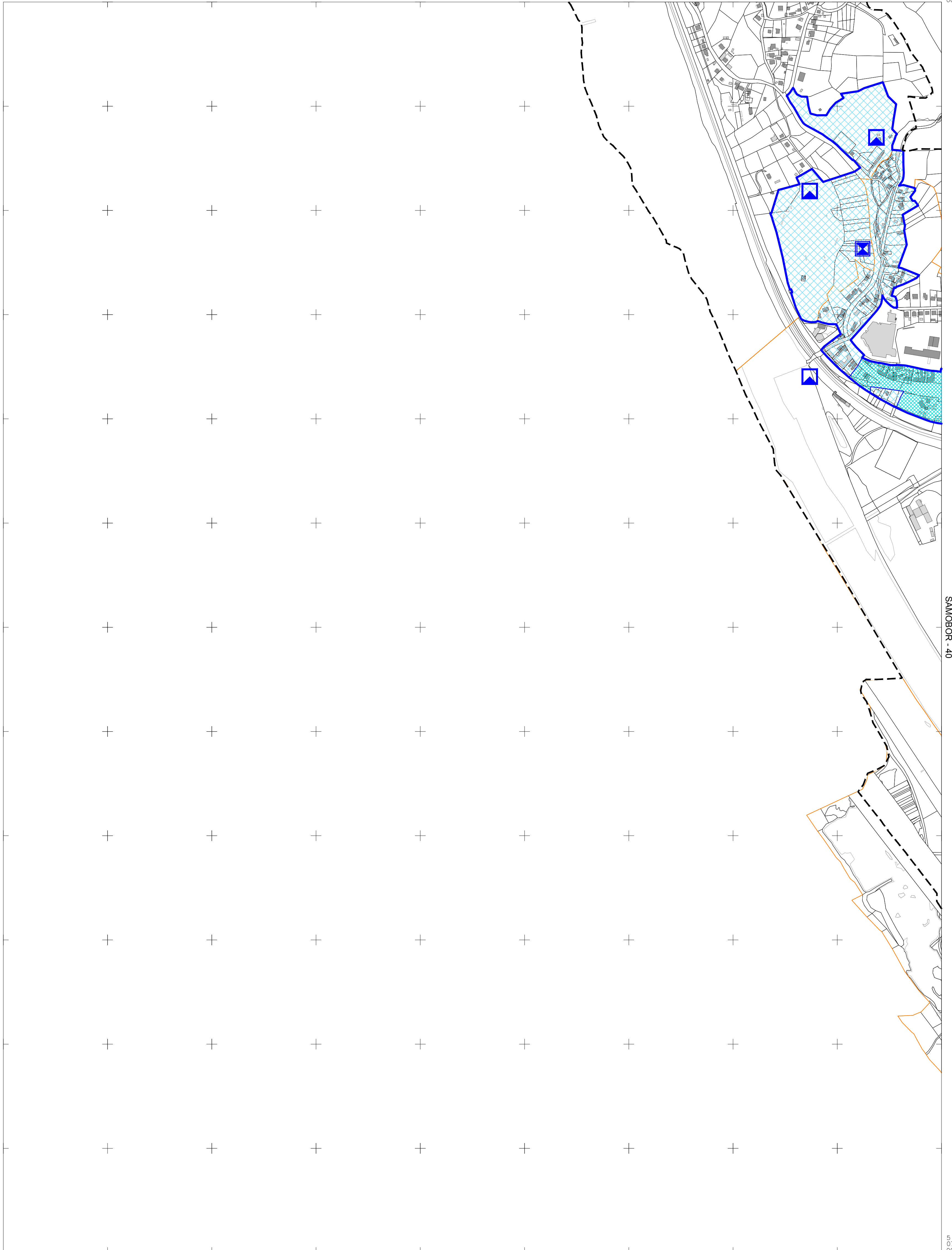
KATASTARSKE OPĆINE:
A - Gornji Stenjevec

IZMJERA:
A - tahimetrija, ortogonal
B - fotogrametrija
C - komasacija
D - grafička

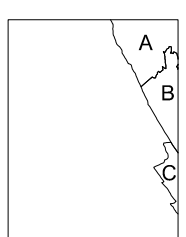


MJERILO 1:5000

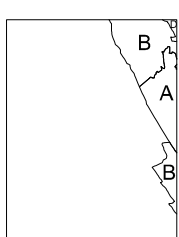




SAMOBOR - 40



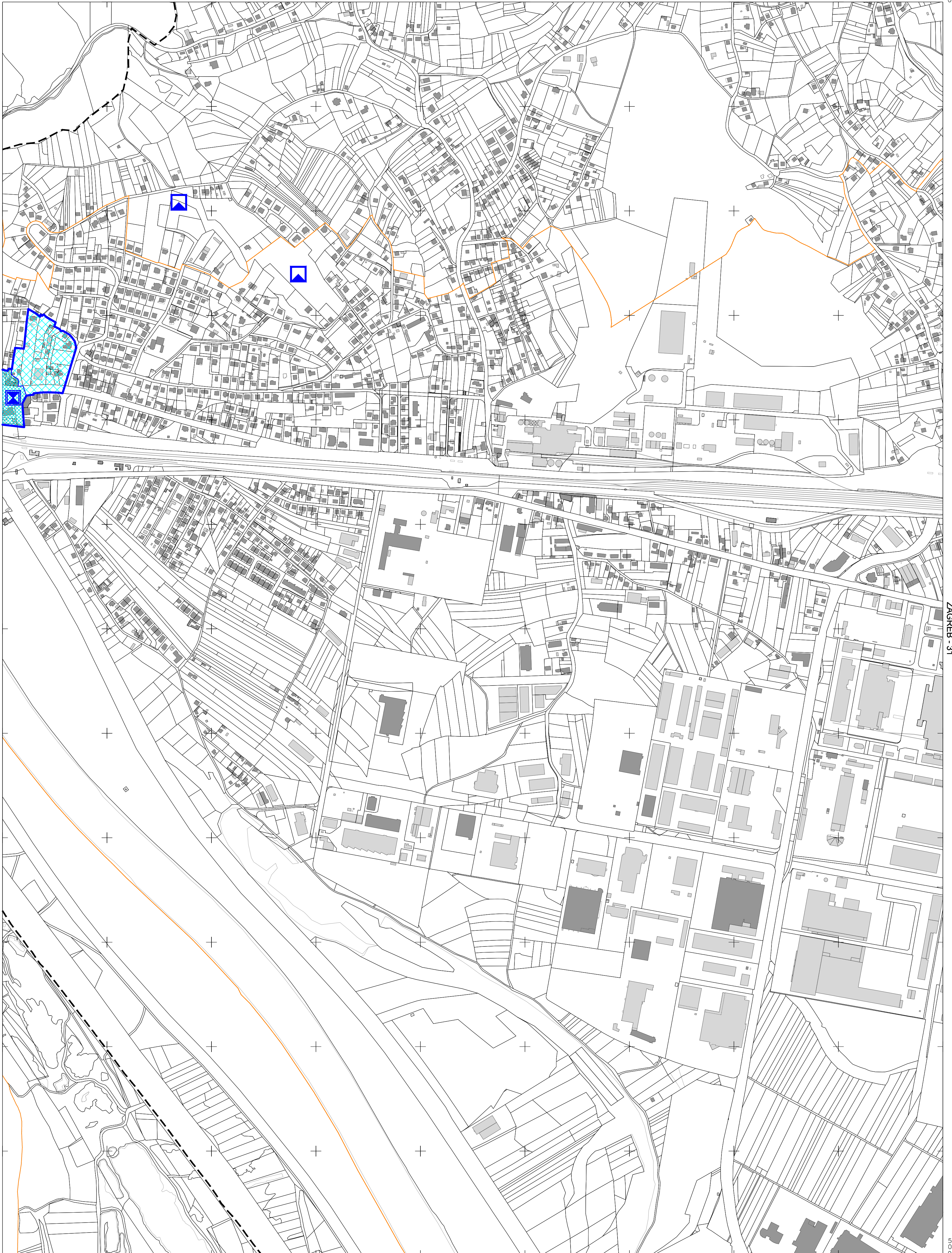
KATASTARSKE OPĆINE:
A - Gornji Stenjevec
B - Podsused
C - Lučko



IZMJERA:
A - tahimetrija, ortogonal
B - fotogrametrija
C - komasacija
D - grafička

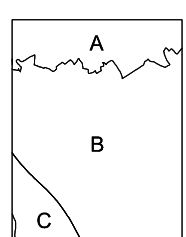


MJERILO 1:5000



SAMOBOR - 39

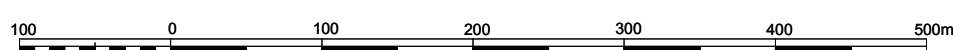
ZAGREB - 31



KATASTARSKE OPĆINE:
A - Gornji Stenjevec
B - Podsused
C - Lučko



IZMJERA:
A - tahimetrija, ortogonal
B - fotogrametrija
C - komasacija
D - grafička



MJERILO 1:5000

SAMOBOR - 49

ZAGREB - 41

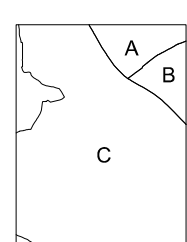


5
565
250

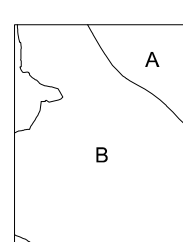
5
070
000
567
500

JASTREBARSKO - 10

Izrada: Gradski ured za katastar i geodetske poslove Grada Zagreba
prosinac 2013.



KATASTARSKE OPĆINE:
 A - Podsused
 B - Stenjevec
 C - Lučko



IZMJERA:
 A - tahimetrija, ortogonal
 B - fotogrametrija
 C - komasacija
 D - grafička



MJERILO 1:5000



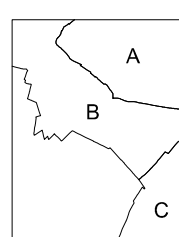
JASTREBARSKO - 10

VELIKA GORICA - 2

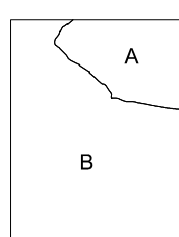
VELIKA GORICA - 11

Izrada: Gradski ured za katastar i geodetske poslove Grada Zagreba
prosinac 2013.

5
067
000
5
569
750



KATASTARSKE OPĆINE:
 A - Blato
 B - Lučko
 C - Demerje



IZMJERA:
 A - tahimetrija, ortogonal
 B - fotogrametrija
 C - komasacija
 D - grafička



MJERILO 1:5000



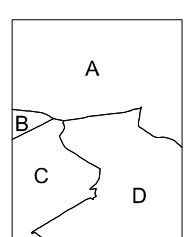
VELIKA GORICA - 1

VELIKA GORICA - 3

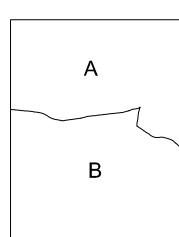
VELIKA GORICA - 12

5
569
750

5
067
000
572
000



KATASTARSKE OPĆINE:
A - Blato
B - Lučko
C - Demerje
D - Brezovica

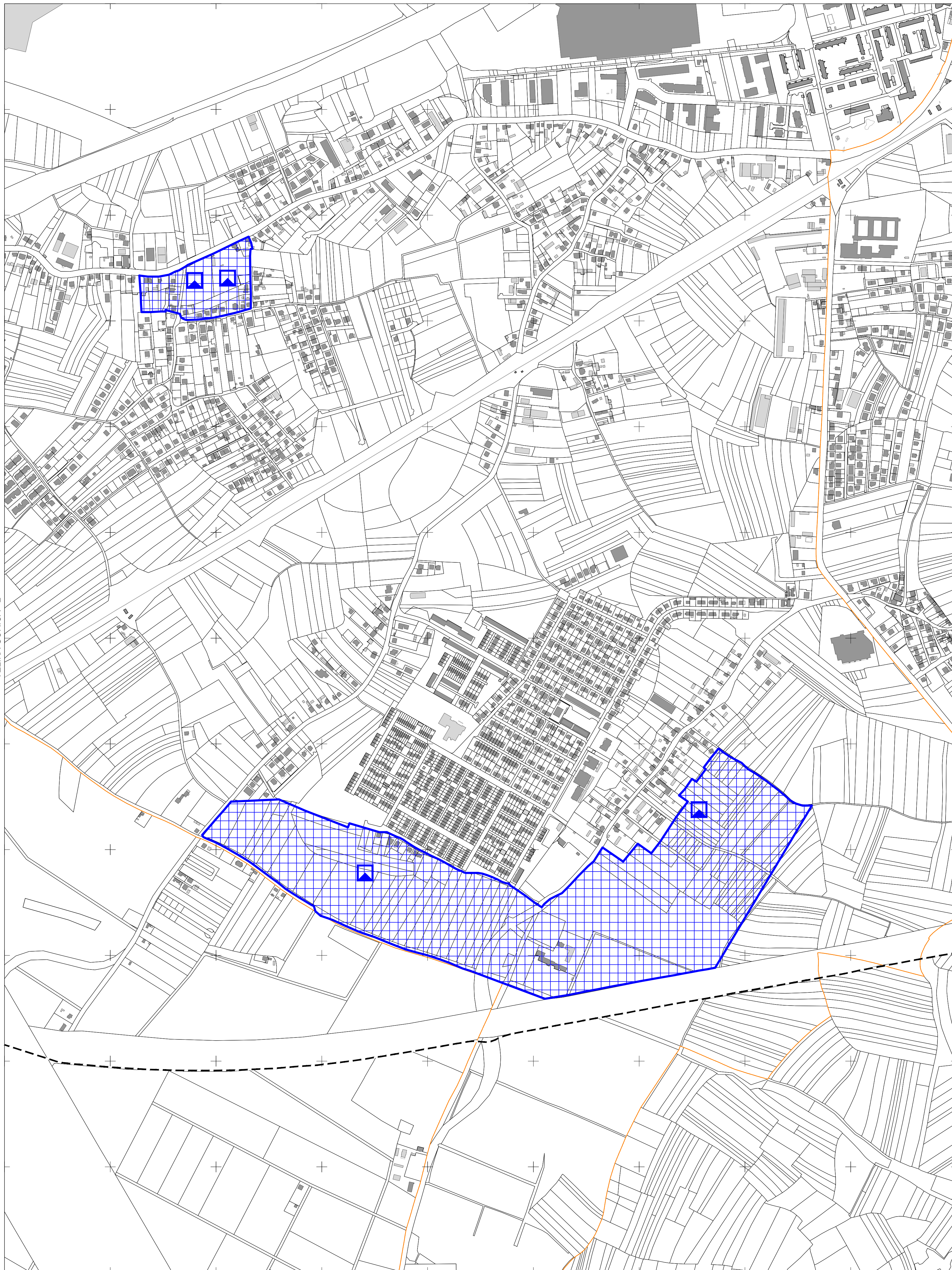


IZMJERA:
A - tahimetrija, ortogonal
B - fotogrametrija
C - komasacija
D - graficka



MJERILO 1:5000

Izrada: Gradski ured za katastar i geodetske poslove Grada Zagreba
prosinac 2013.



VELIKA GORICA - 2

VELIKA GORICA - 4

VELIKA GORICA - 13

Izrada: Gradski ured za katastar i geodetske poslove Grada Zagreba
prosinac 2013.

5
067
000

574


250

KATASTARSKE OPĆINE:

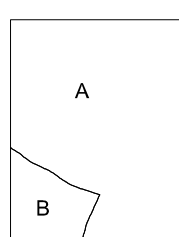
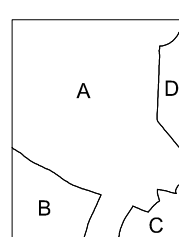
- A - Blato
- B - Brezovica
- C - Čehi
- D - Klara

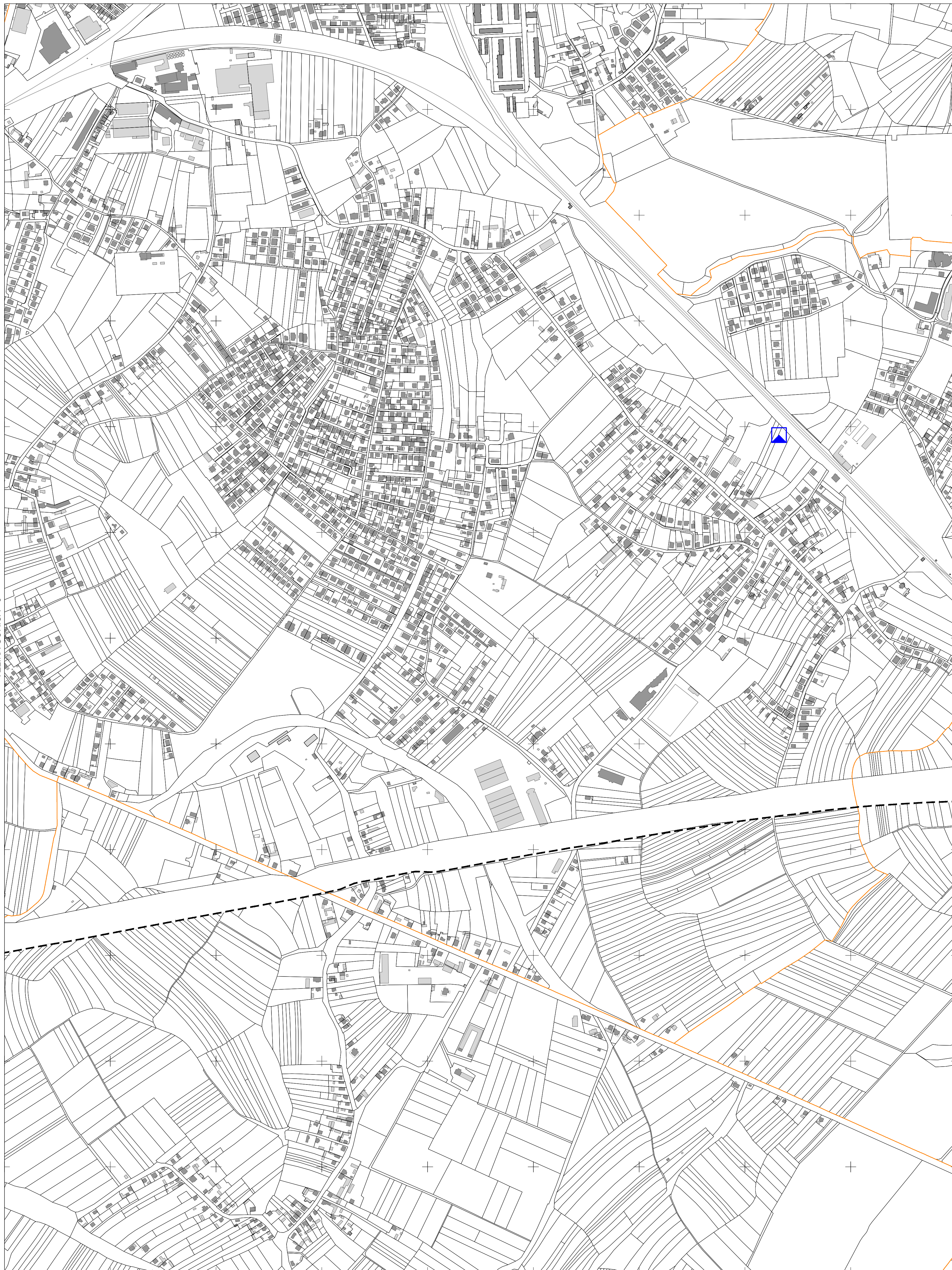
IZMJERA:

- A - tahimetrija, ortogonal
- B - fotogrametrija
- C - komasacija
- D - grafička



MJERILO 1:5000





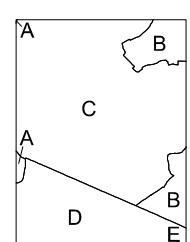
VELIKA GORICA - 3

VELIKA GORICA - 5

VELIKA GORICA - 14


Izrada: Gradski ured za katastar i geodetske poslove Grada Zagreba
prosinac 2013.

5
067
000
576
500



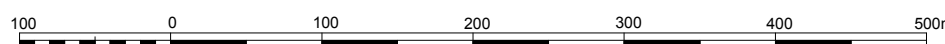
KATASTARSKE OPĆINE:

- A - Blato
- B - Zaprudski Otok
- C - Klara
- D - Čehi
- E - Odra



IZMJERA:

- A - tahimetrija, ortogonal
- B - fotogrametrija
- C - komasacija
- D - grafička



MJERILO 1:5000



VELIKA GORICA - 4

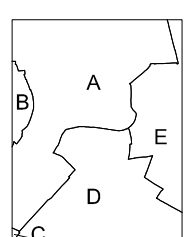
VELIKA GORICA - 6

VELIKA GORICA - 15

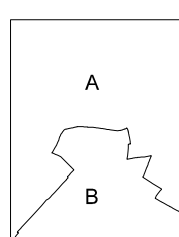
Izrada: Gradski ured za katastar i geodetske poslove Grada Zagreba
prosinac 2013.

005
92,5
5

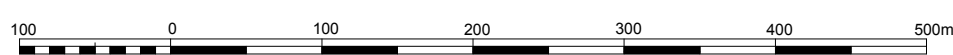
5
067
000
578
750



KATASTARSKE OPĆINE:
A - Zaprudski Otok
B - Klara
C - Čehi
D - Odra
E - Jakuševac



IZMJERA:
A - tahimetrija, ortogonal
B - fotogrametrija
C - komasacija
D - grafička



MJERILO 1:5000



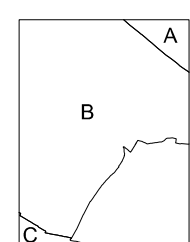
VELIKA GORICA - 5

VELIKA GORICA - 7


VELIKA GORICA - 16

5
578
750

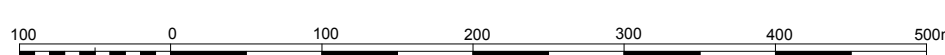
5
067
000
581
000



KATASTARSKE OPĆINE:
A - Žitnjak
B - Jakuševac
C - Odra

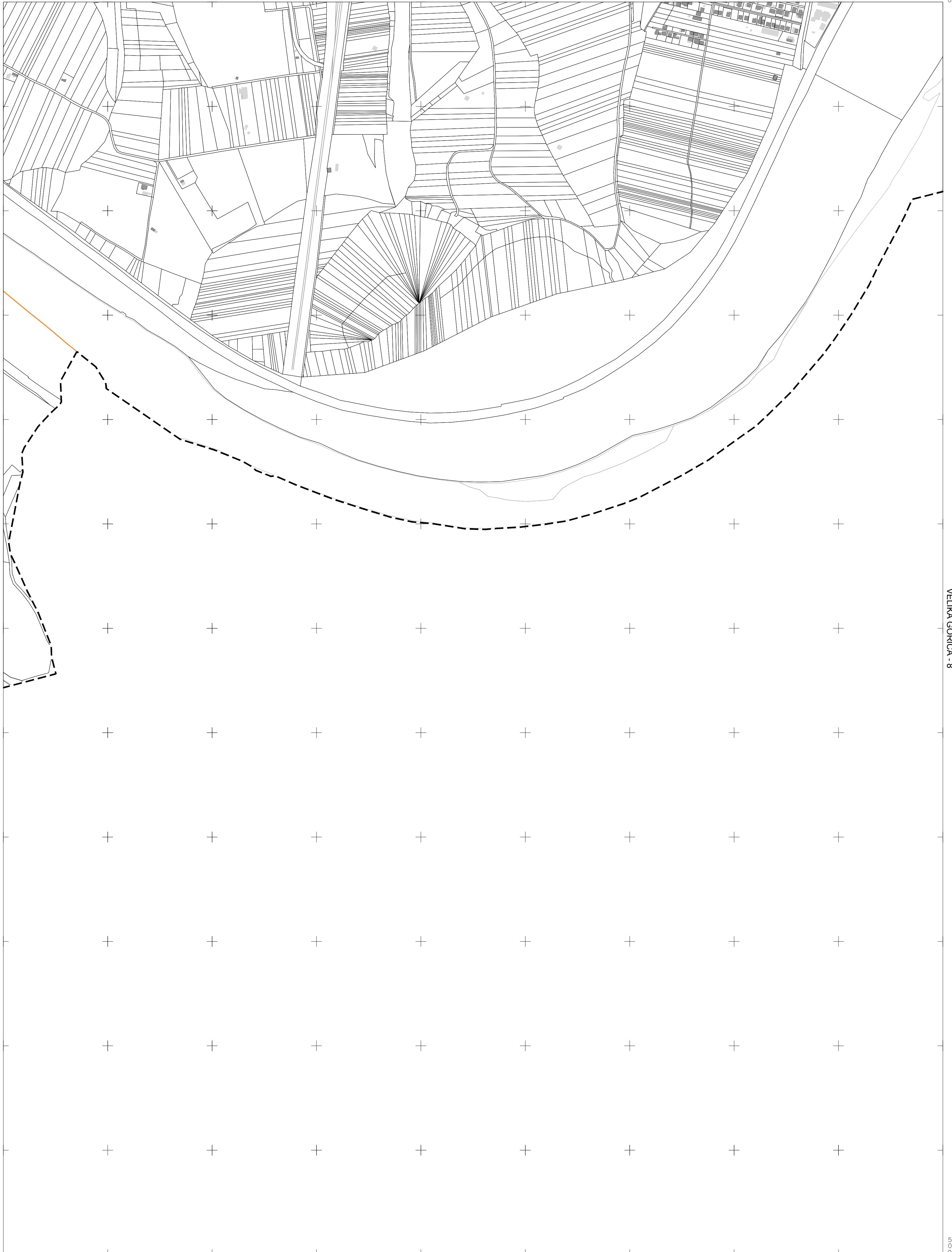


IZMJERA:
A - tahimetrija, ortogonal
B - fotogrametrija
C - komasacija
D - grafička



MJERILO 1:5000

Izradba: Gradski ured za katastar i geodetske poslove Grada Zagreba
prosinac 2013.

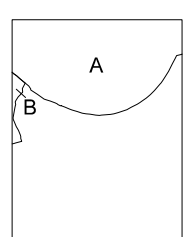


VELIKA GORICA - 6

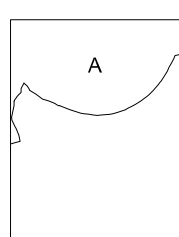
VELIKA GORICA - 8

5
181
000

5
393
250



KATASTARSKE OPĆINE:
A - Žitnjak
B - Jakuševac




IZMJERA:
A - tahimetrija, ortogonal
B - fotogrametrija
C - komasacija
D - grafička



MJERILO 1:5000

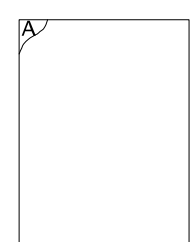
Izradba: Gradski ured za katastar i geodetske poslove Grada Zagreba
prosinac 2013.

VELIKA GORICA - 7




VELIKA GORICA - 7

5
067
000



KATASTARSKE OPĆINE:
A - Žitnjak



IZMJERA:
A - tahimetrija, ortogonal
B - fotogrametrija
C - komasacija
D - grafička



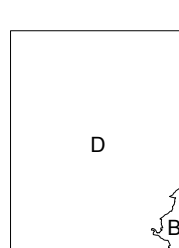
MJERILO 1:5000

Izradba: Gradski ured za katastar i geodetske poslove Grada Zagreba
prosinac 2013.

5
067
000



KATASTARSKE OPĆINE:
A - Markuševac
B - Gračani



IZMJERA:
A - tahimetrija, ortogonal
B - fotogrametrija
C - komasacija
D - grafička



MJERILO 1:5000



ZAGREB - 5

ZAGREB - 7

ZAGREB - 16

Izrada: Gradski ured za katastar i geodetske poslove Grada Zagreba
prosinac 2013.

5
082
000

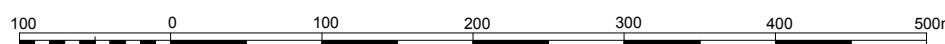
5
581
000

KATASTARSKE OPĆINE:

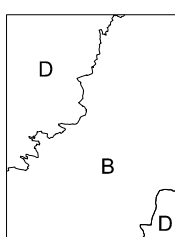
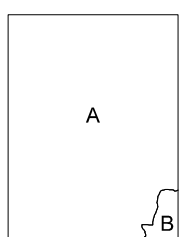
- A - Markuševac
- B - Čučerje

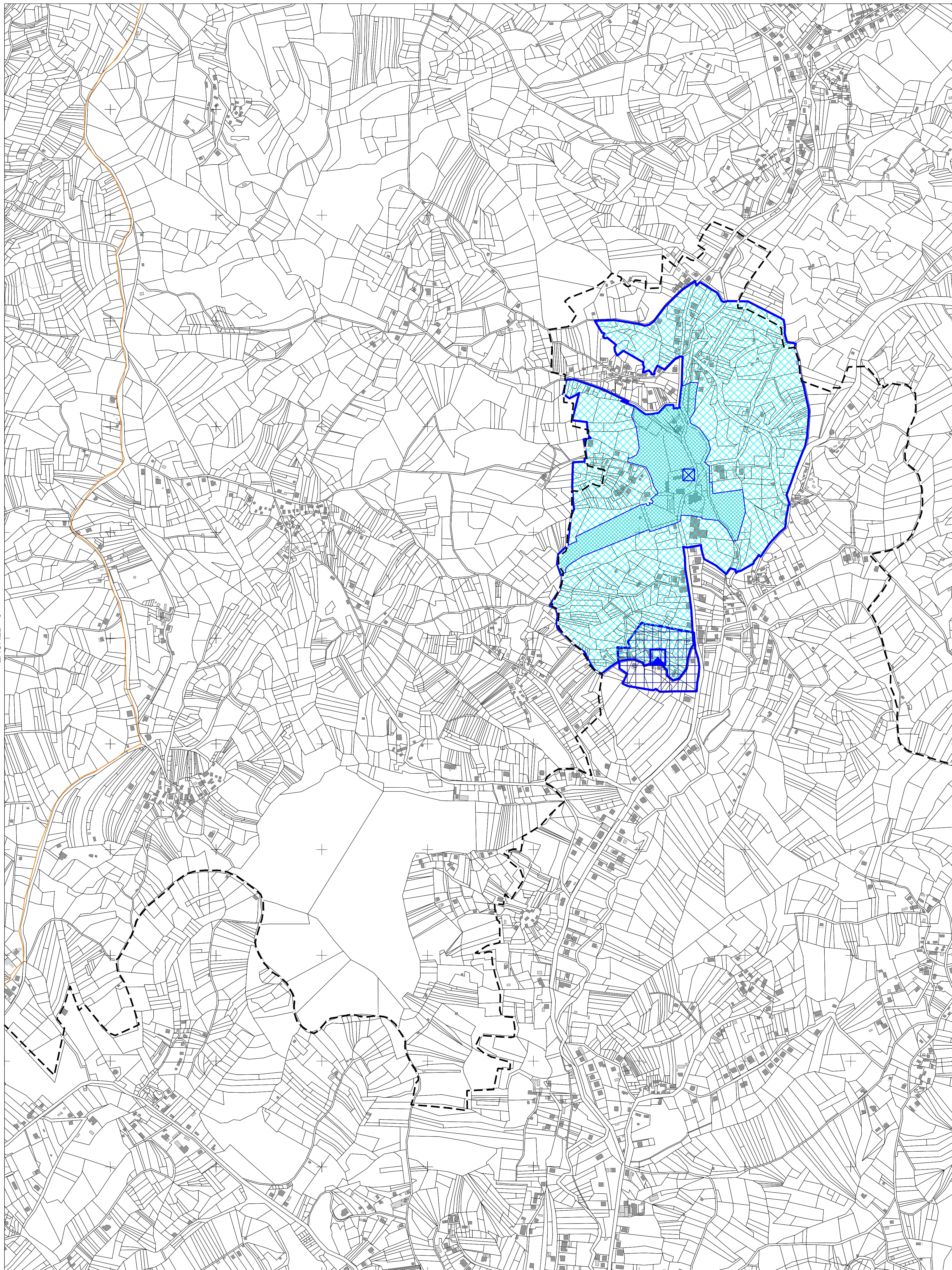
IZMJERA:

- A - tahimetrija, ortogonal
- B - fotogrametrija
- C - komasacija
- D - grafička



MJERILO 1:5000





ZAGREB - 6

ZAGREB - 8

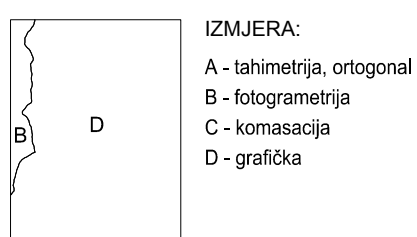
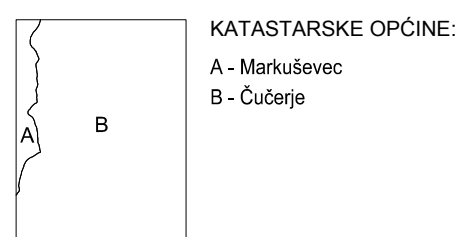
ZAGREB - 17

5
581
000

5
082
000

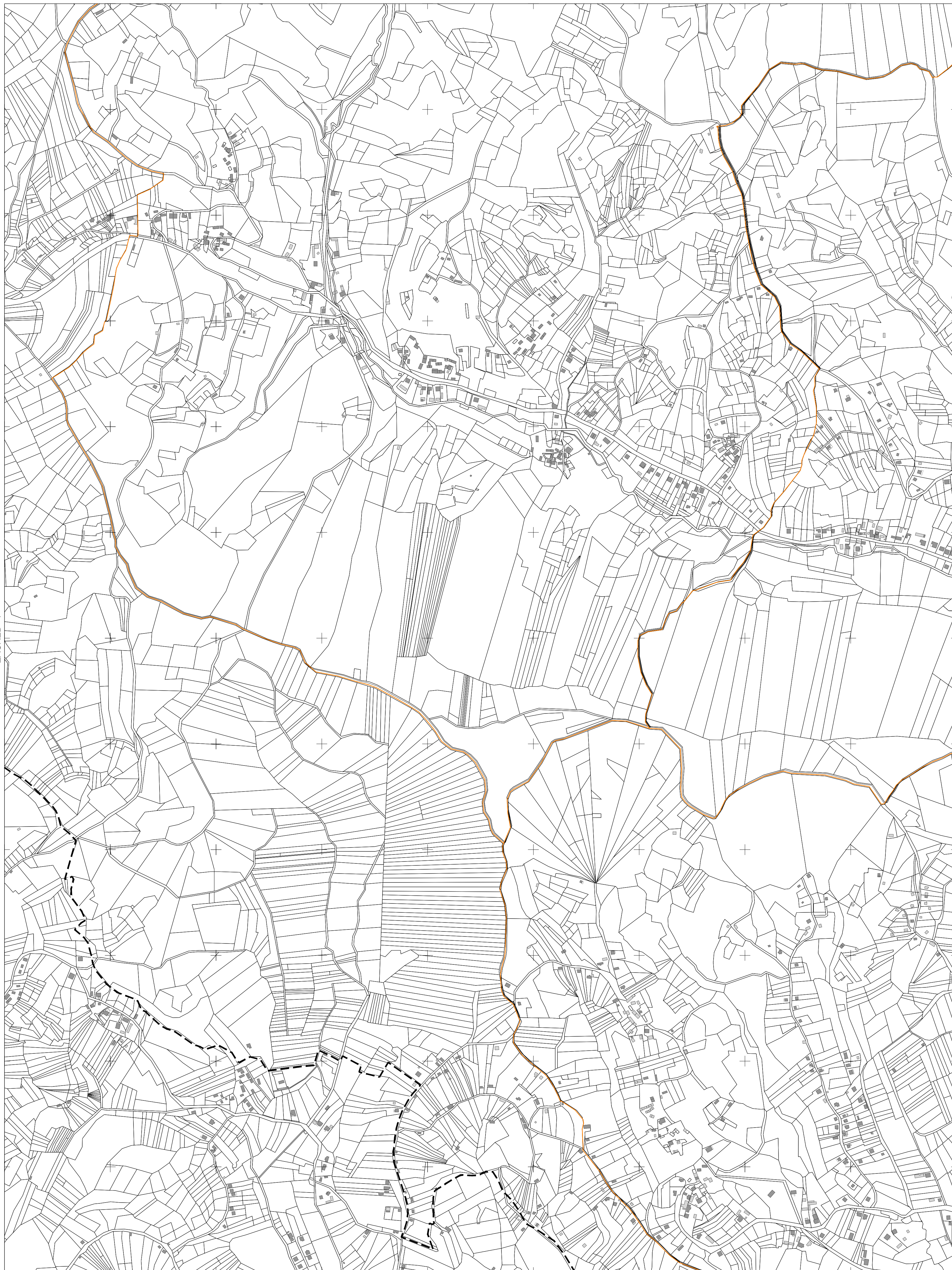
5
583
250

Izrada: Gradski ured za katastar i geodetske poslove Grada Zagreba
prosinac 2013.



MJERILO 1:5000

ZAGREB - 7



ZAGREB - 7

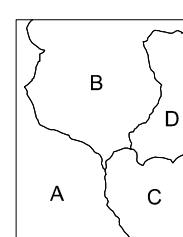
ZAGREB - 9

ZAGREB - 18

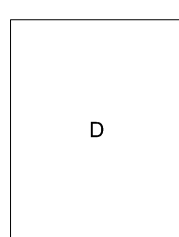
5
583
250

5
082
000
583
500

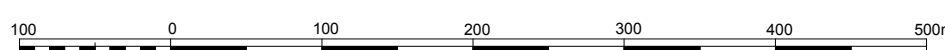
Izrada: Gradski ured za katastar i geodetske poslove Grada Zagreba
prosinac 2013.



KATASTARSKE OPĆINE:
 A - Čučerje
 B - Goranec
 C - Durdekovec
 D - Vugrovec



IZMJERA:
 A - tahimetrija, ortogonal
 B - fotogrametrija
 C - komasacija
 D - grafička



MJERILO 1:5000




KATASTARSKE OPĆINE:

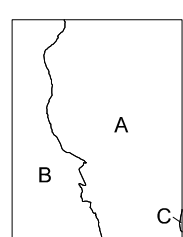
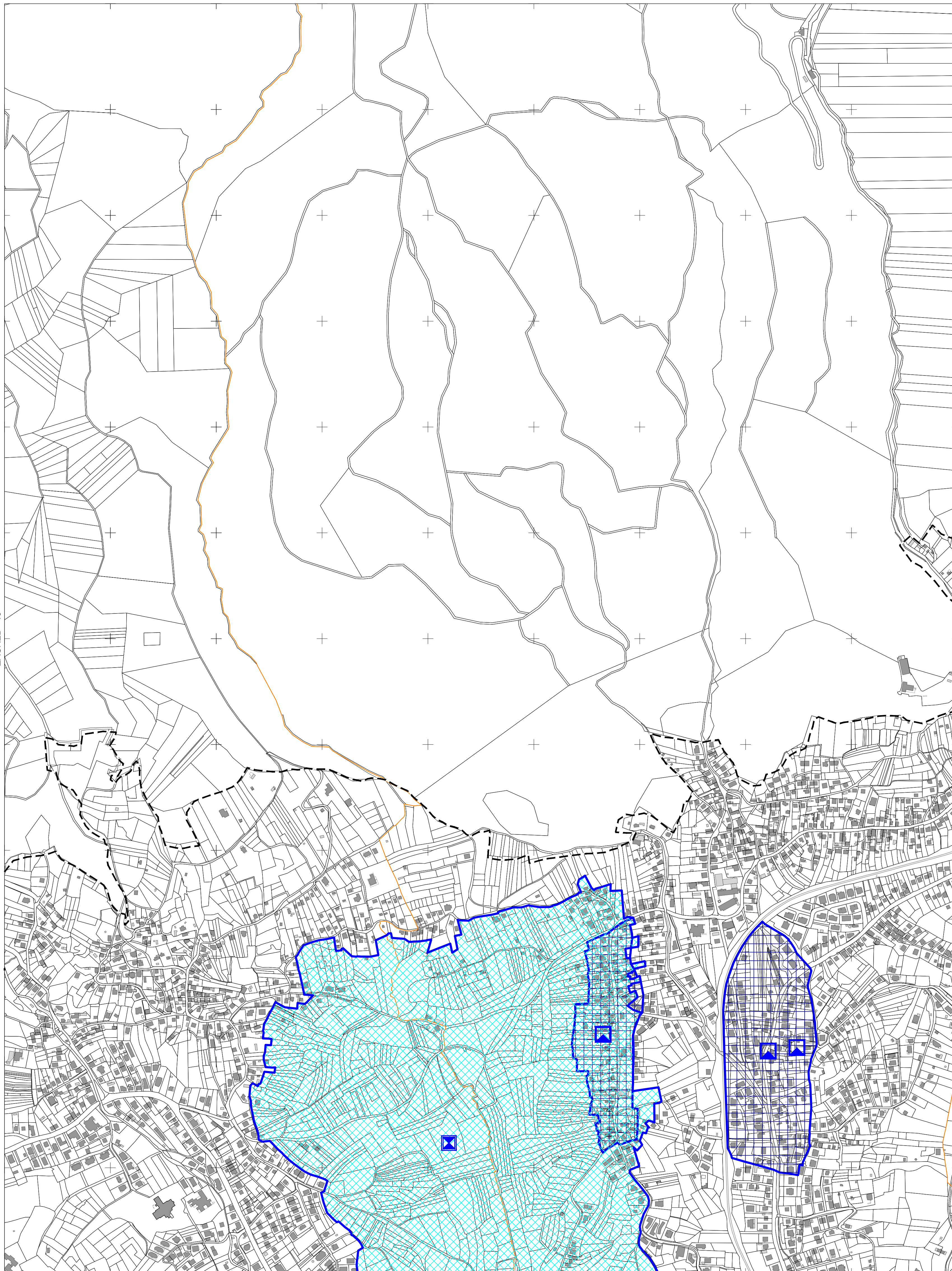
- A - Šestine
- B - Mikulčići

IZMJERA:

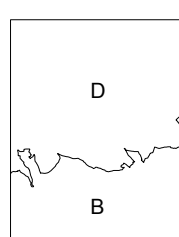
- A - tahimetrija, ortogonal
- B - fotogrametrija
- C - komasacija
- D - grafička



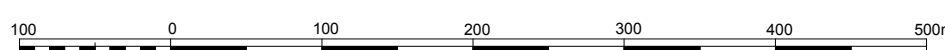
MJERILO 1:5000



KATAstarske Općine:
 A - Gračani
 B - Šestine
 C - Remete

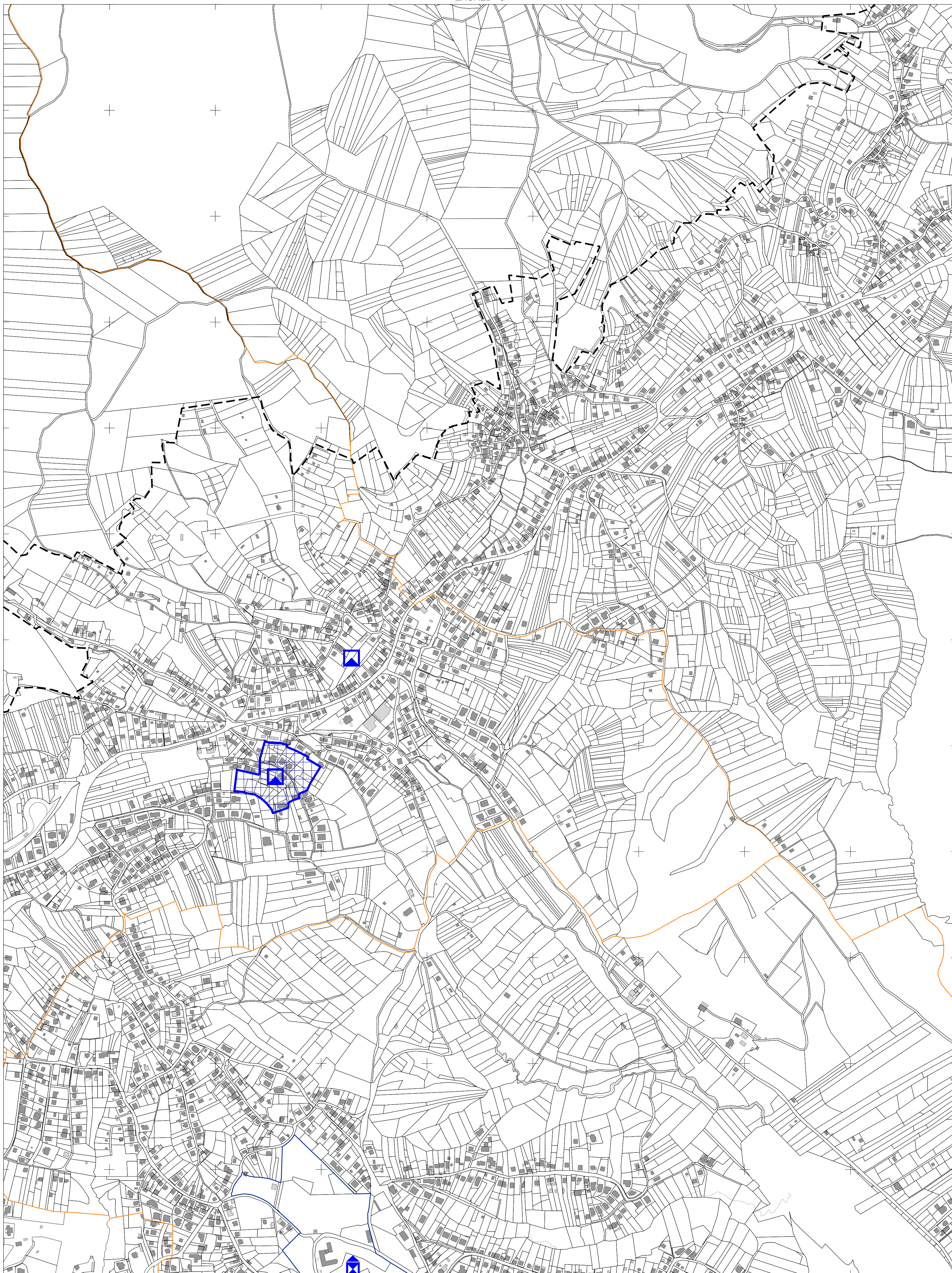


IZMJERA:
 A - tahimetrija, ortogonal
 B - fotogrametrija
 C - komasacija
 D - grafička



MJERILO 1:5000

ZAGREB - 5



ZAGREB - 14

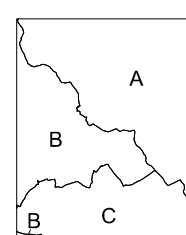
ZAGREB - 16

ZAGREB - 25

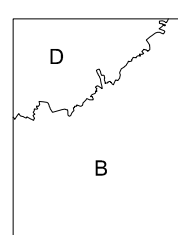
005
925
5

5
079
000
578
750


Izrada: Gradski ured za katastar i geodetske poslove Grada Zagreba
prosinac 2013.



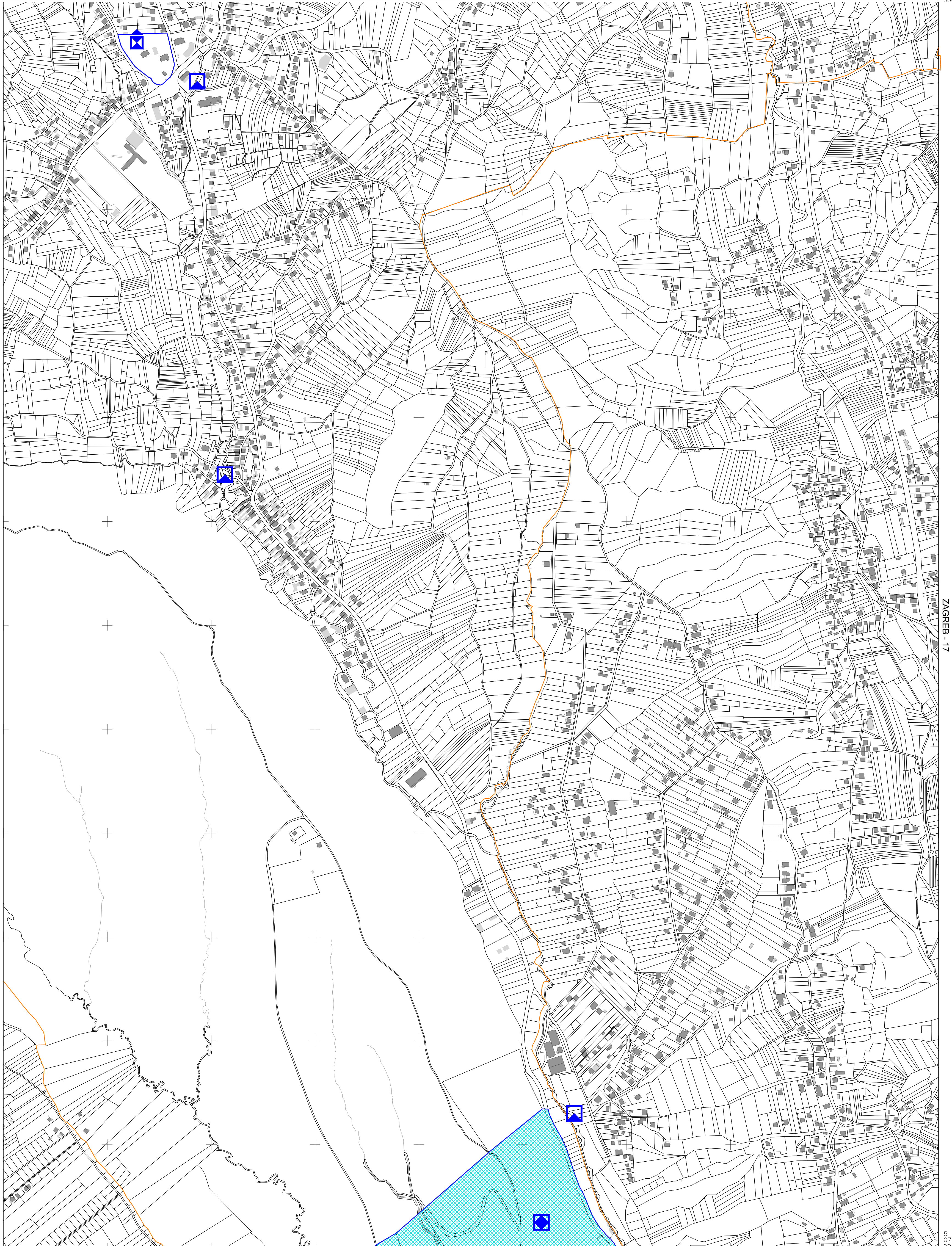
KATASTARSKE OPĆINE:
A - Markuševac
B - Gračani
C - Remete



IZMJERA:
A - tahimetrija, ortogonal
B - fotogrametrija
C - komasacija
D - grafička



MJERILO 1:5000



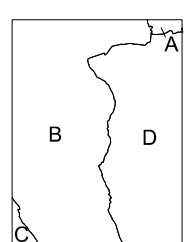
ZAGREB - 15

ZAGREB - 17

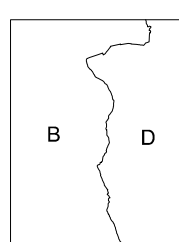
ZAGREB - 26

054
875
5

5 079 000
5 581 000



KATASTARSKE OPĆINE:
 A - Čučerje
 B - Markuševac
 C - Remete
 D - Granešina

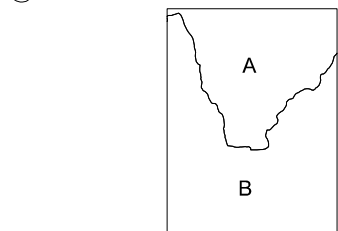
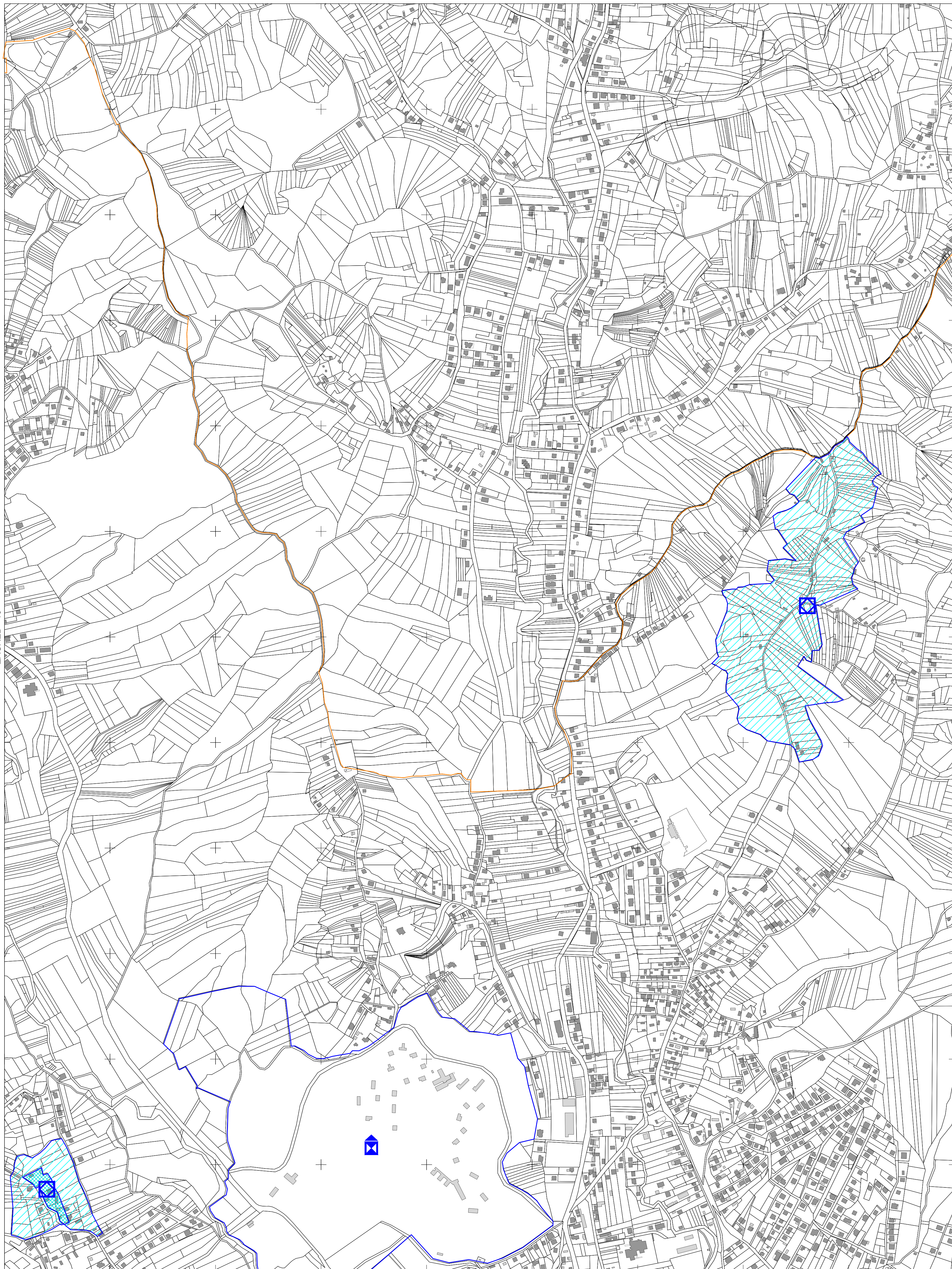


IZMJERA:
 A - tahimetrija, ortogonal
 B - fotogrametrija
 C - komasacija
 D - grafička



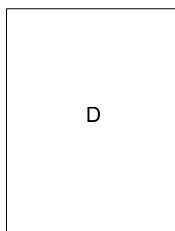
MJERILO 1:5000

Izrada: Gradski ured za katastar i geodetske poslove Grada Zagreba
prosinac 2013.



KATASTARSKE OPĆINE:

- A - Čučerje
- B - Granešina

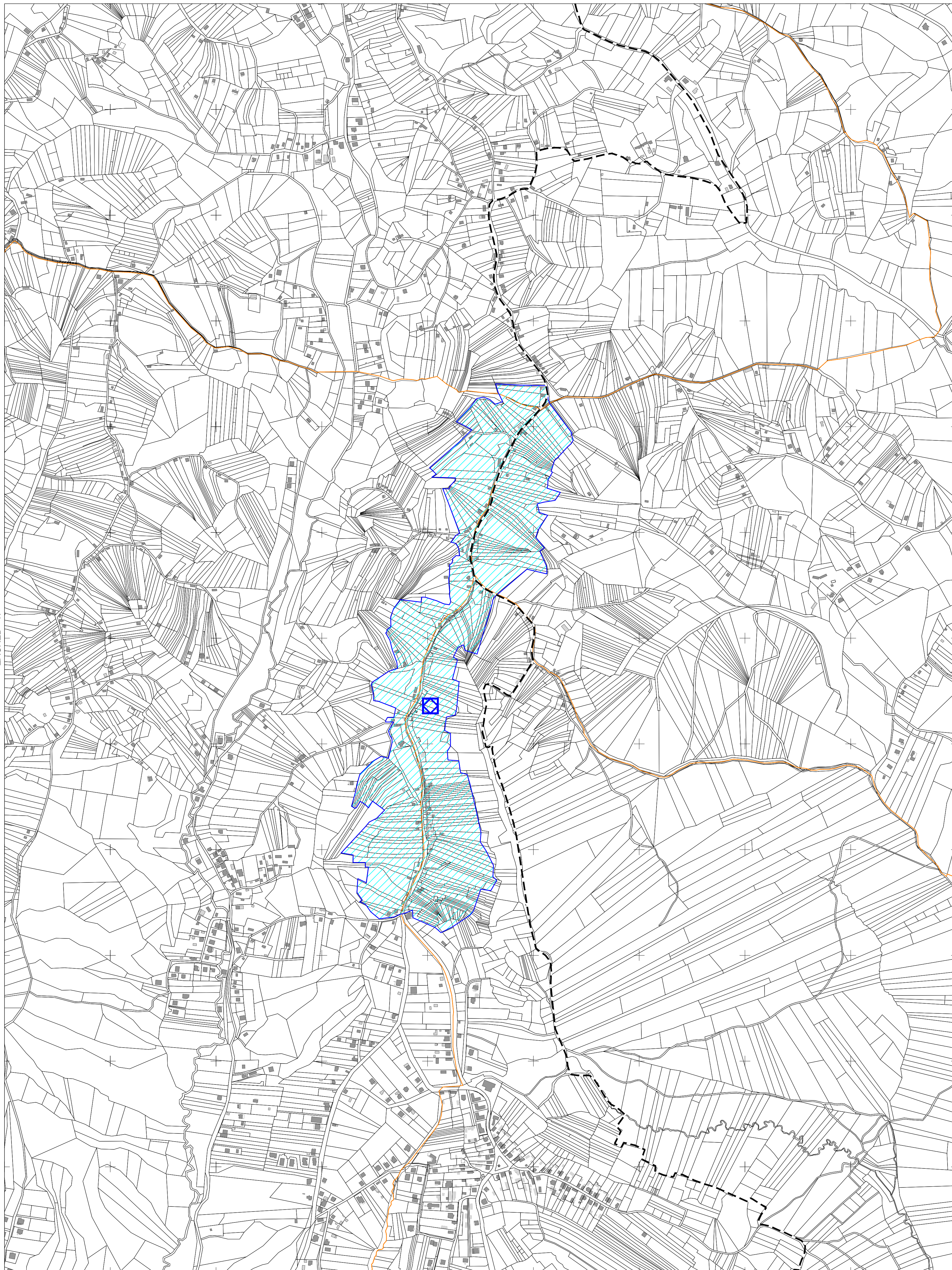


IZMJERA:

- A - tahimetrija, ortogonal
- B - fotogrametrija
- C - komasacija
- D - grafička



MJERILO 1:5000



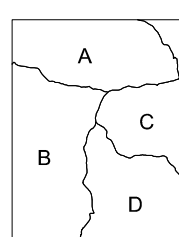
ZAGREB - 17

ZAGREB - 19

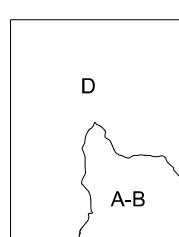
ZAGREB - 28

5
079
000

Izrada: Gradski ured za katastar i geodetske poslove Grada Zagreba
prosinac 2013.



KATASTARSKE OPĆINE:
 A - Čučerje
 B - Granešina
 C - Đurđekovec
 D - Sesvete



IZMJERA:
 A - tahimetrija, ortogonal
 B - fotogrametrija
 C - komasacija
 D - grafička



MJERILO 1:5000

ZAGREB - 11



SAMOBOR - 30

ZAGREB - 22

ZAGREB - 31

Izrada: Gradski ured za katastar i geodetske poslove Grada Zagreba
prosinac 2013.

5 076
000

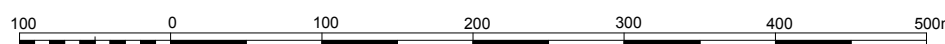
5 569
750

KATASTARSKE OPĆINE:

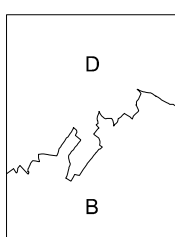
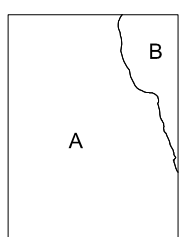
- A - Gornji Stenjevec
- B - Gornje Vrapče

IZMJERA:

- A - tahimetrija, ortogonal
- B - fotogrametrija
- C - komasacija
- D - grafička



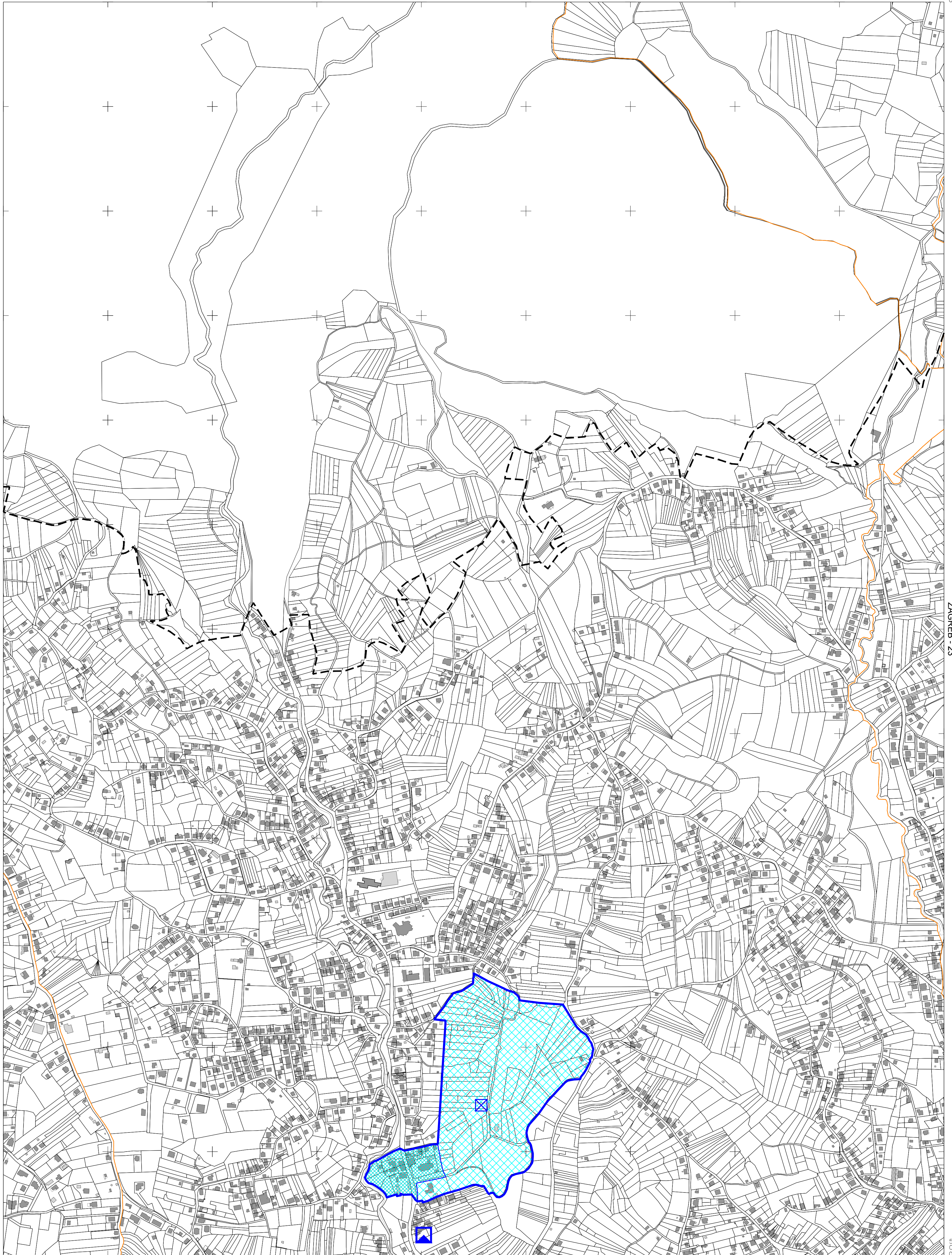
MJERILO 1:5000



ZAGREB - 12

ZAGREB - 21

ZAGREB - 23



ZAGREB - 32

Izrada: Gradski ured za katastar i geodetske poslove Grada Zagreba
prosinac 2013.


5
076
000
512
000

KATASTARSKE OPĆINE:

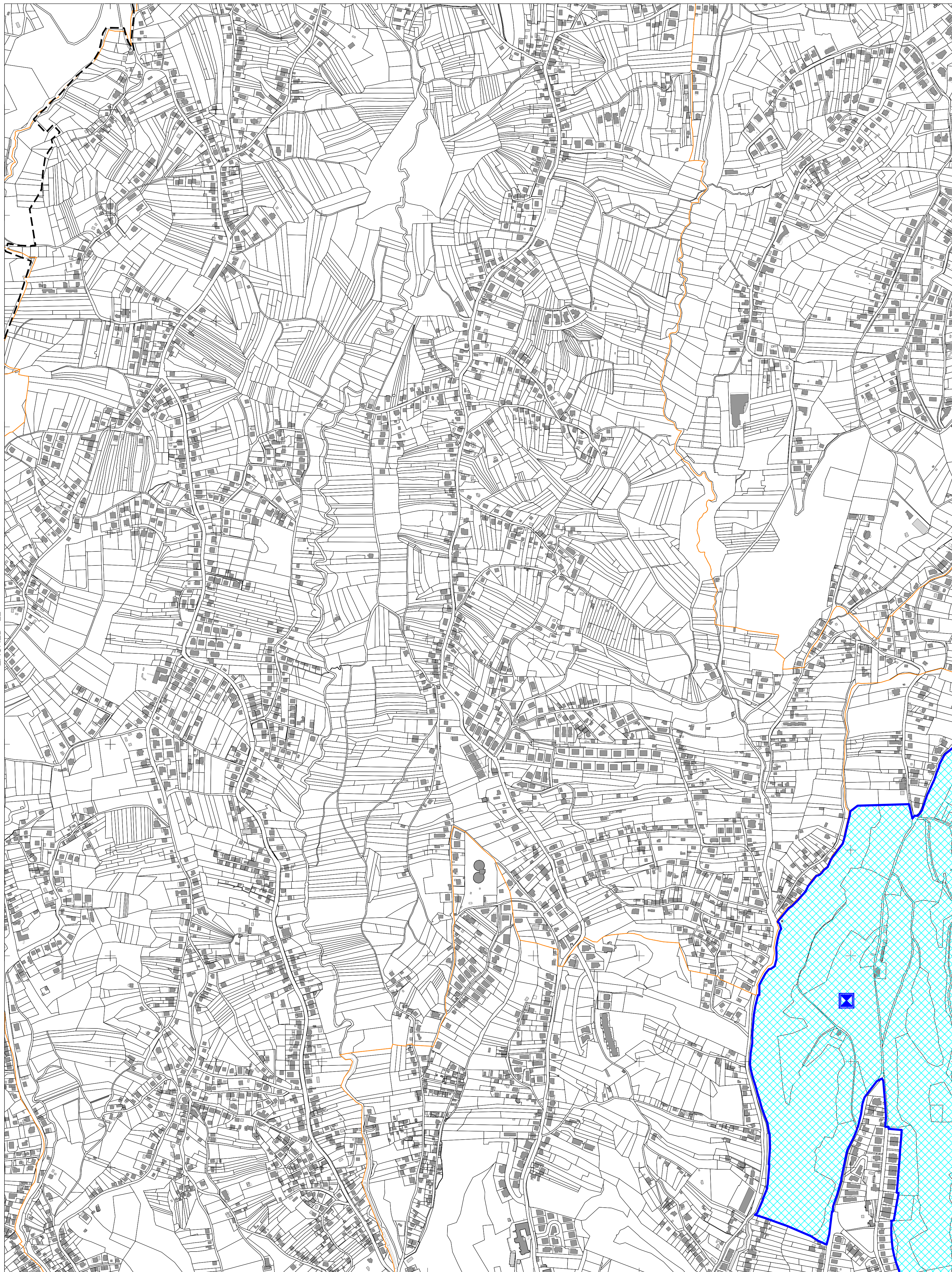
- A - Šestine
- B - Gornje Vrapče
- C - Mikulčići
- D - Gornji Stenjevec

IZMJERA:

- A - tahimetrija, ortogonal
- B - fotogrametrija
- C - komasacija
- D - grafička



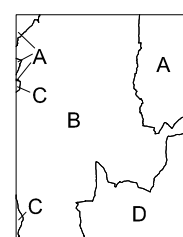
MJERILO 1:5000



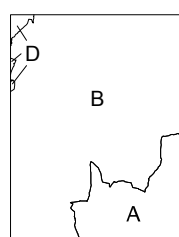
ZAGREB - 22

ZAGREB - 24

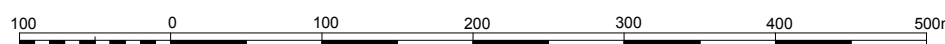
000
5
275



KATASTARSKE OPĆINE:
 A - Šestine
 B - Mikuljići
 C - Gornje Vrapče
 D - Črnomerec



IZMJERA:
 A - tahimetrija, ortogonal
 B - fotogrametrija
 C - komasacija
 D - grafička



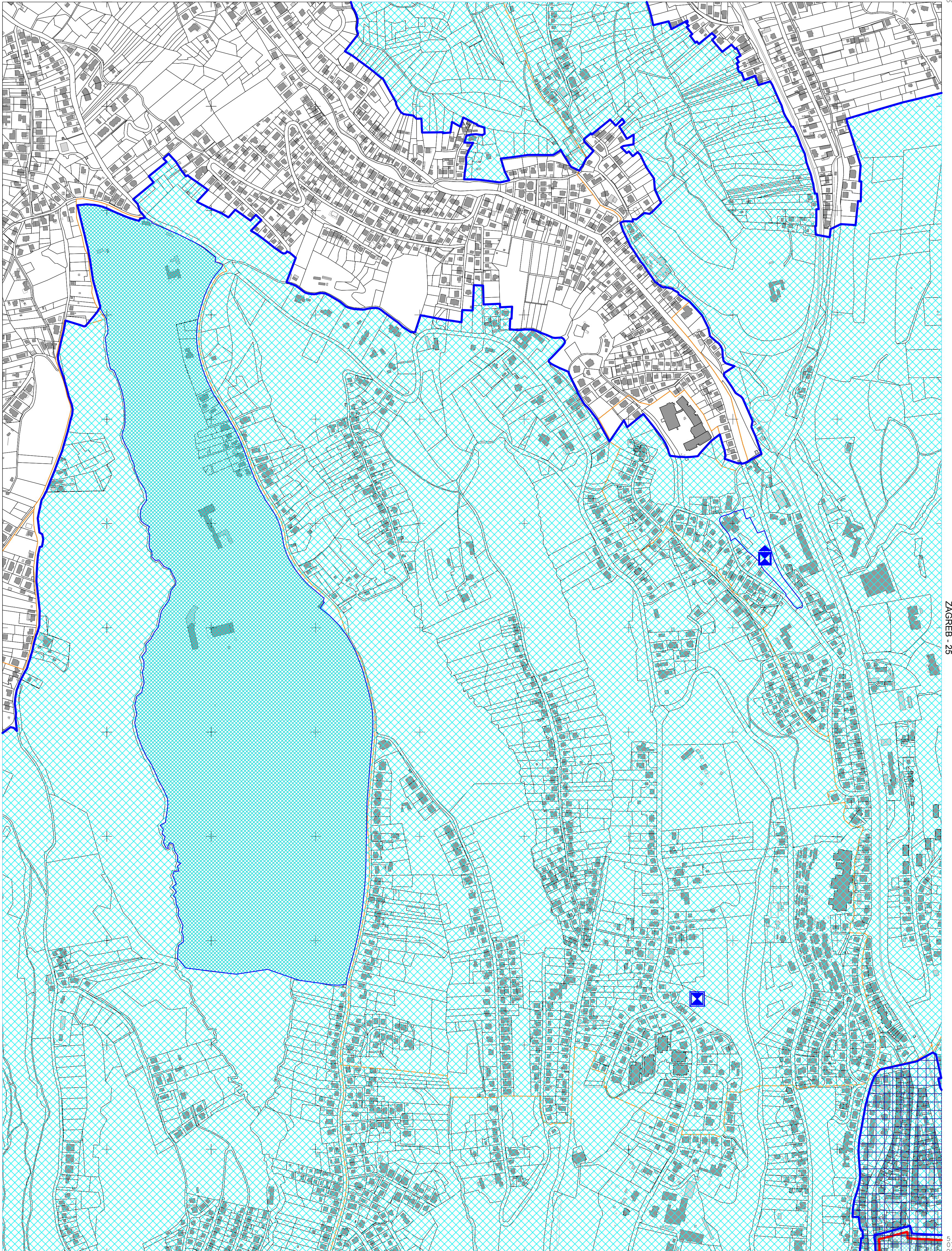
MJERILO 1:5000

Izrada: Gradski ured za katastar i geodetske poslove Grada Zagreba
 prosinac 2013.

5
076
000

574

250



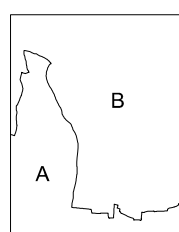
ZAGREB - 23

ZAGREB - 25

Izrada: Gradski ured za katastar i geodetske poslove Grada Zagreba
prosinac 2013.

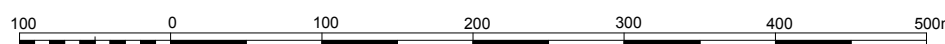
KATASTARSKE OPĆINE:

- A - Šestine
- B - Črnomerec
- C - Centar
- D - Gračani
- E - Mikulčići



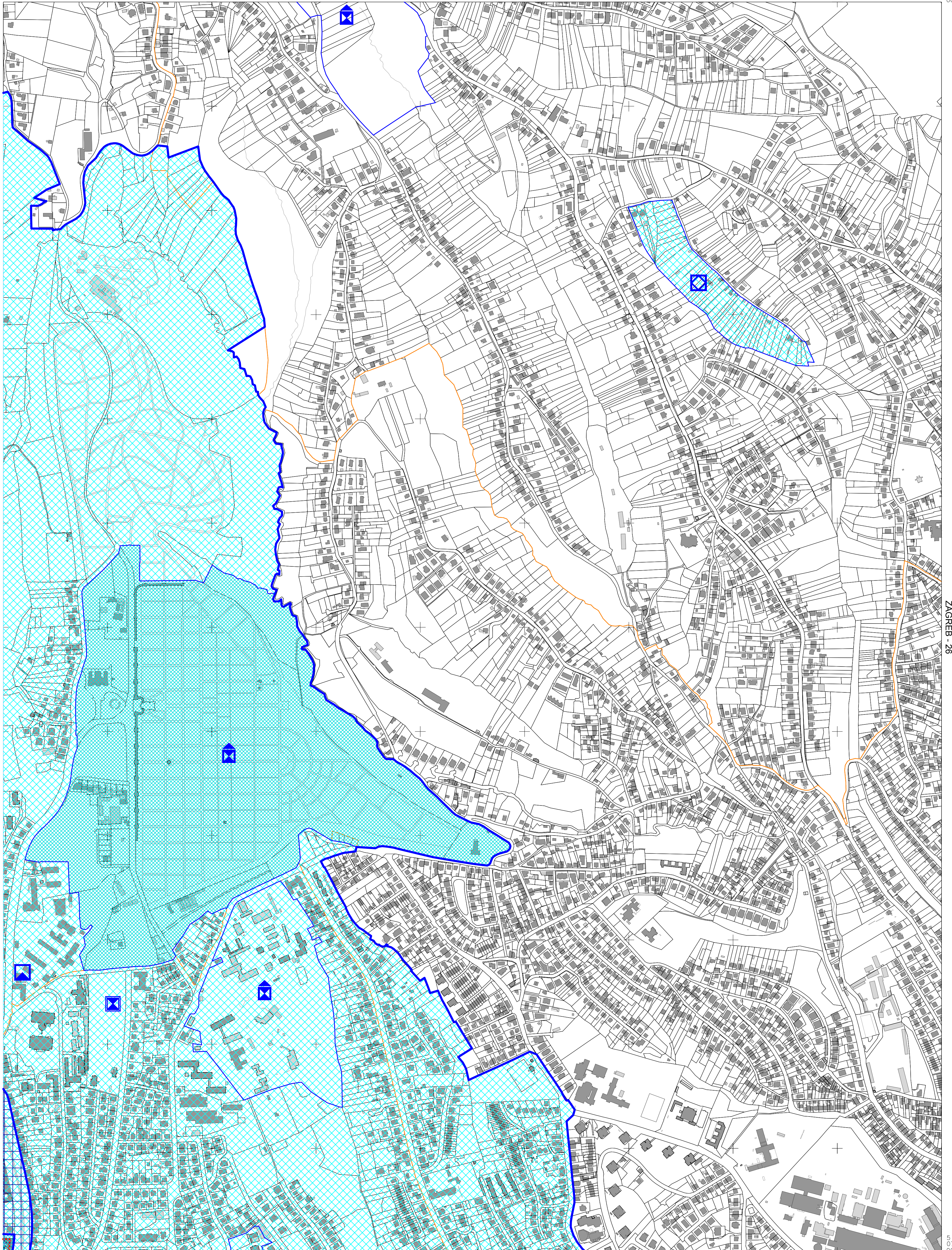
IZMJERA:

- A - tahimetrija, ortogonal
- B - fotogrametrija
- C - komasacija
- D - grafička



MJERILO 1:5000

ZAGREB - 15



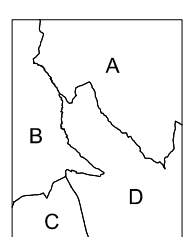
ZAGREB - 24

ZAGREB - 26

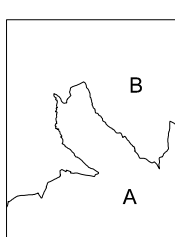
ZAGREB - 35

005
92,5
5

5
076
000
578
5



KATASTARSKE OPĆINE:
A - Remete
B - Gračani
C - Centar
D - Maksimir

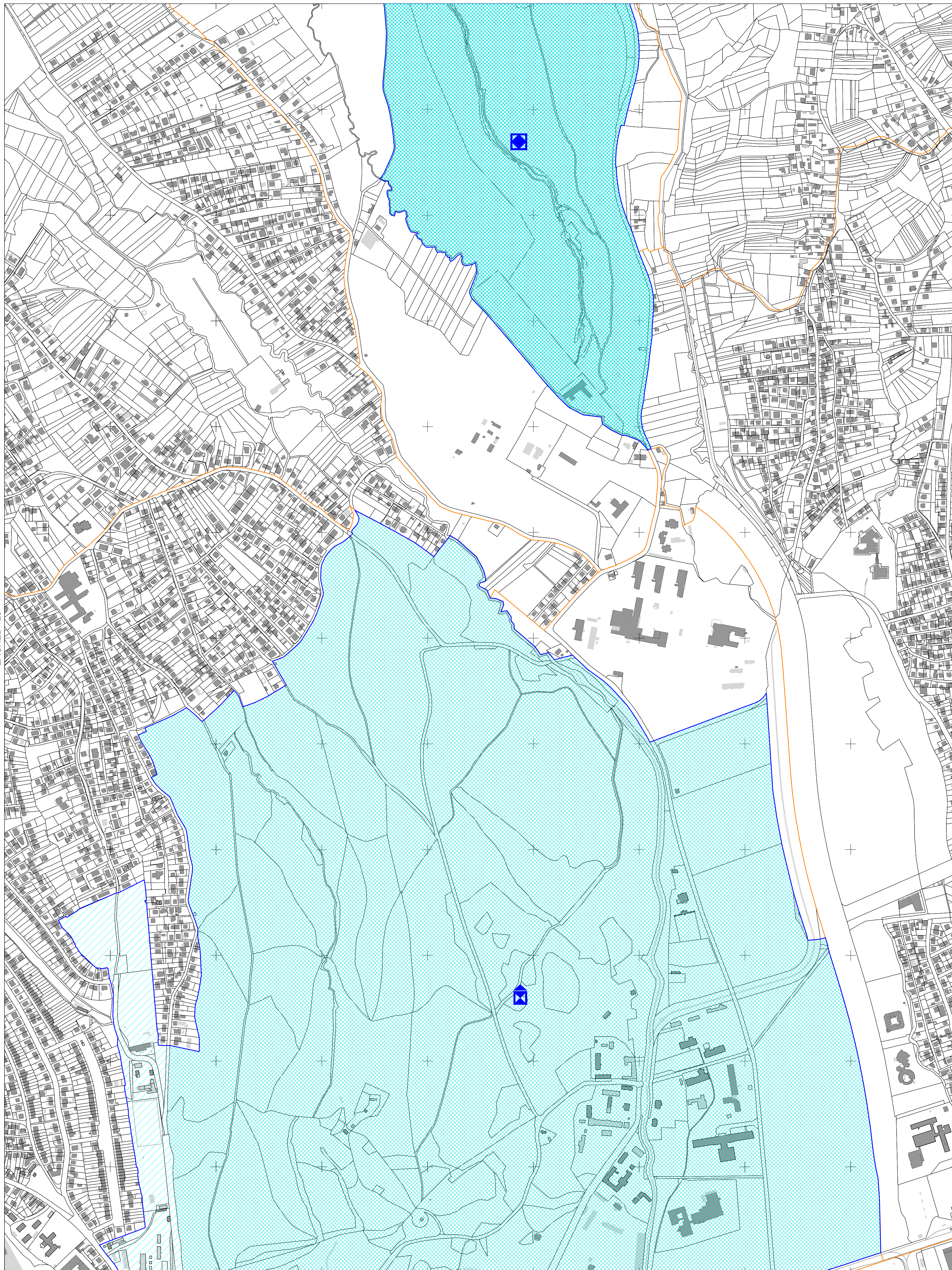


IZMJERA:
A - tahimetrija, ortogonal
B - fotogrametrija
C - komasacija
D - grafička



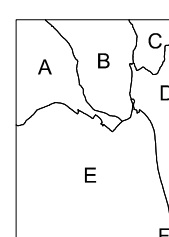
MJERILO 1:5000

Izrada: Gradski ured za katastar i geodetske poslove Grada Zagreba
prosinac 2013.



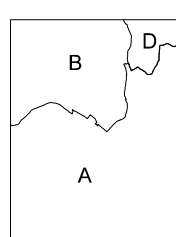
ZAGREB - 25

ZAGREB - 27



KATASTARSKE OPĆINE:

- A - Remete
- B - Markuševac
- C - Granešina
- D - Dubrava
- E - Maksimir
- F - Peščenica



IZMJERA:

- A - tahimetrija, ortogonal
- B - fotogrametrija
- C - komasacija
- D - grafička



MJERILO 1:5000

Izrada: Gradski ured za katastar i geodetske poslove Grada Zagreba
prosinac 2013.

5
076
000

5
581
000

ZAGREB - 17



ZAGREB - 26

ZAGREB - 28

ZAGREB - 37

5 581
000

5 076
000

5 583
250

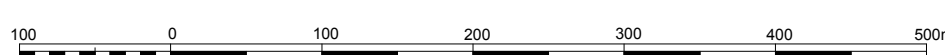
Izrada: Gradski ured za katastar i geodetske poslove Grada Zagreba
prosinac 2013.

KATASTARSKE OPĆINE:

- A - Granešina
- B - Dubrava
- C - Peščenica

IZMJERA:

- A - tahimetrija, ortogonal
- B - fotogrametrija
- C - komasacija
- D - grafička



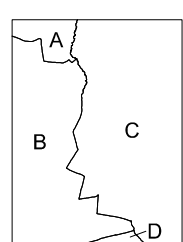
MJERILO 1:5000



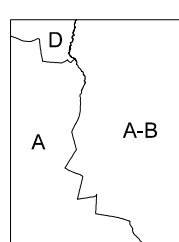
ZAGREB - 27

ZAGREB - 29

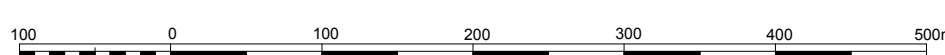
5 076
000
5 583



KATASTARSKE OPĆINE:
 A - Granešina
 B - Dubrava
 C - Sesvete
 D - Resnik



IZMJERA:
 A - tahimetrija, ortogonal
 B - fotogrametrija
 C - komasacija
 D - grafička

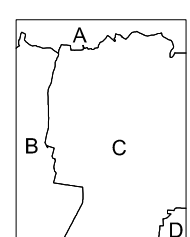


MJERILO 1:5000

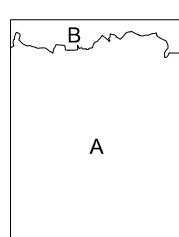


SAMOBOR - 40


ZAGREB - 32



KATASTARSKE OPĆINE:
 A - Gornji Stenjevec
 B - Podsused
 C - Stenjevec
 D - Vrapče



IZMJERA:
 A - tahimetrija, ortogonal
 B - fotogrametrija
 C - komasacija
 D - grafička

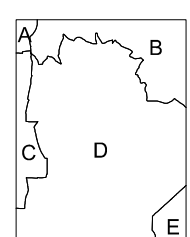


MJERILO 1:5000

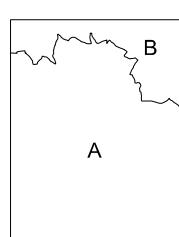


ZAGREB - 31

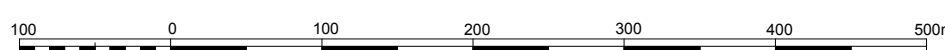
ZAGREB - 33



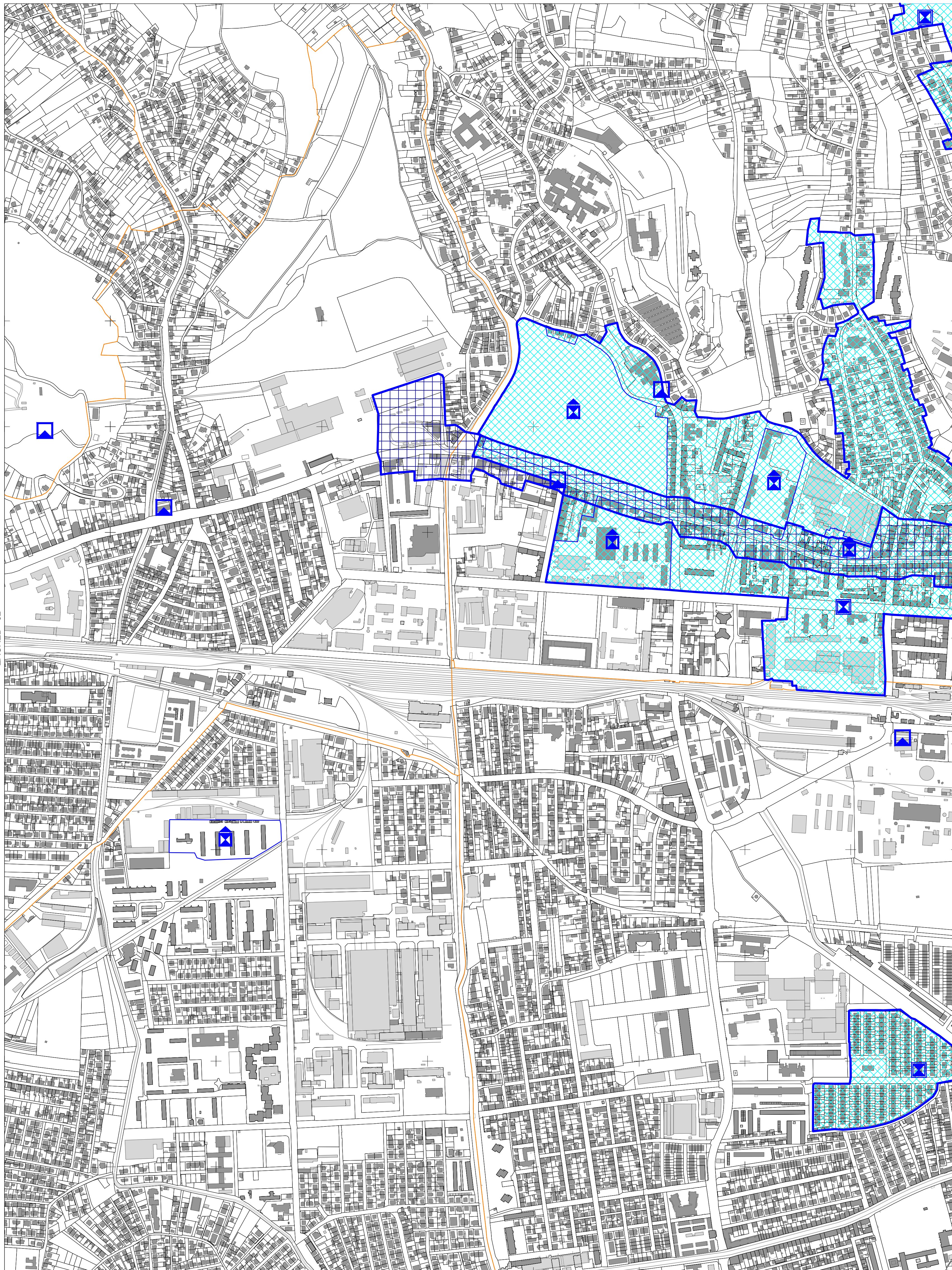
KATASTARSKE OPĆINE:
 A - Gornji Stenjevec
 B - Gornje Vrapče
 C - Stenjevec
 D - Vrapče
 E - Rudeš



IZMJERA:
 A - tahimetrija, ortogonal
 B - fotogrametrija
 C - komasacija
 D - graficka



MJERILO 1:5000



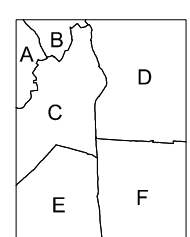
ZAGREB - 32

ZAGREB - 34

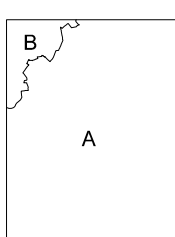
ZAGREB - 43

000
5
275

5
073
000



- KATASTARSKE OPĆINE:
- A - Gornje Vrapče
 - B - Mikulčići
 - C - Vrapče
 - D - Črnomerec
 - E - Rušeš
 - F - Trešnjevka



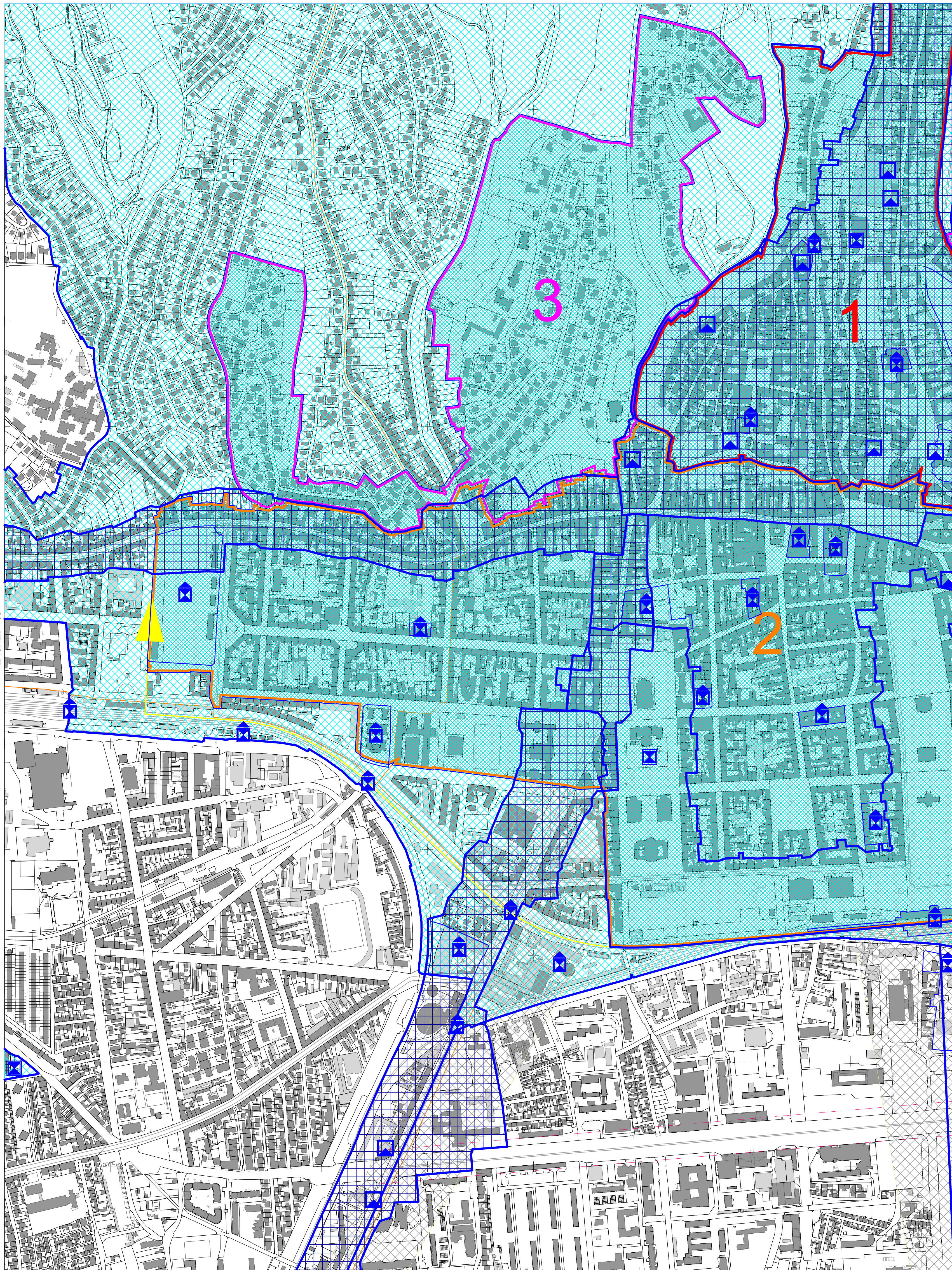
- IZMJERA:
- A - tahimetrija, ortogonal
 - B - fotogrametrija
 - C - komasacija
 - D - grafička



MJERILO 1:5000

Izrada: Gradski ured za katastar i geodetske poslove Grada Zagreba
prosinac 2013.

5
574
250



ZAGREB - 33

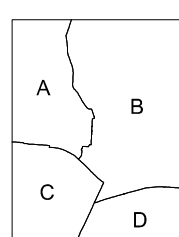
ZAGREB - 35

ZAGREB - 44

Izrada: Gradski ured za katastar i geodetske poslove Grada Zagreba
prosinac 2013.


5
073
000

5
076
000




KATASTARSKE OPĆINE:

- A - Cromerec
- B - Centar
- C - Trešnjevka
- D - Trnje

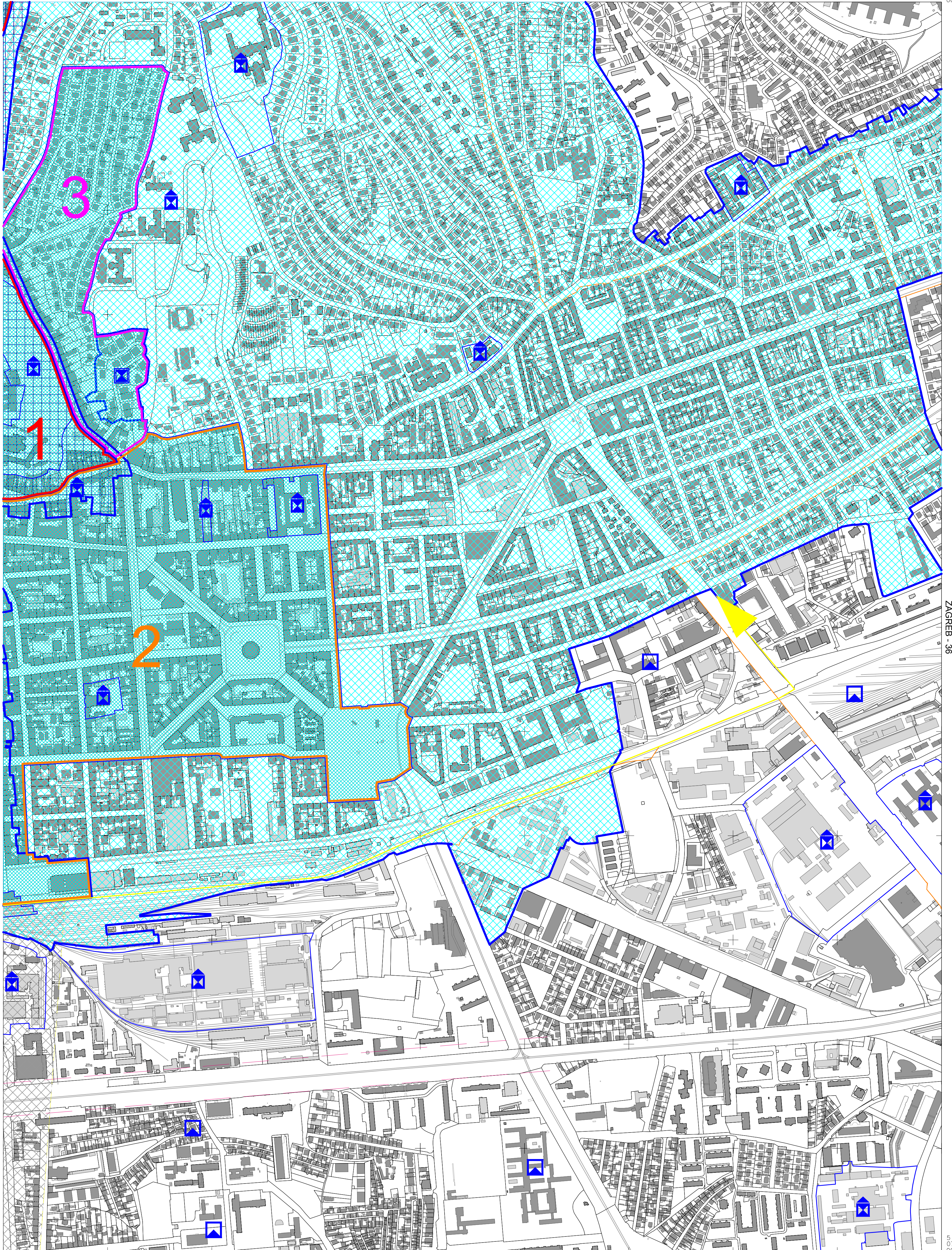


IZMJERA:

- A - tahimetrija, ortogonal
- B - fotogrametrija
- C - komasacija
- D - grafička



MJERILO 1:5000



ZAGREB - 34

ZAGREB - 36

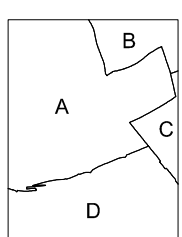
ZAGREB - 45

5
073
000

Izrada: Gradski ured za katastar i geodetske poslove Grada Zagreba
prosinac 2013.

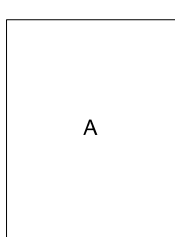
005
9,5
5

5
78
5



KATASTARSKE OPĆINE:

- A - Centar
- B - Maksimir
- C - Peščenica
- D - Trnje

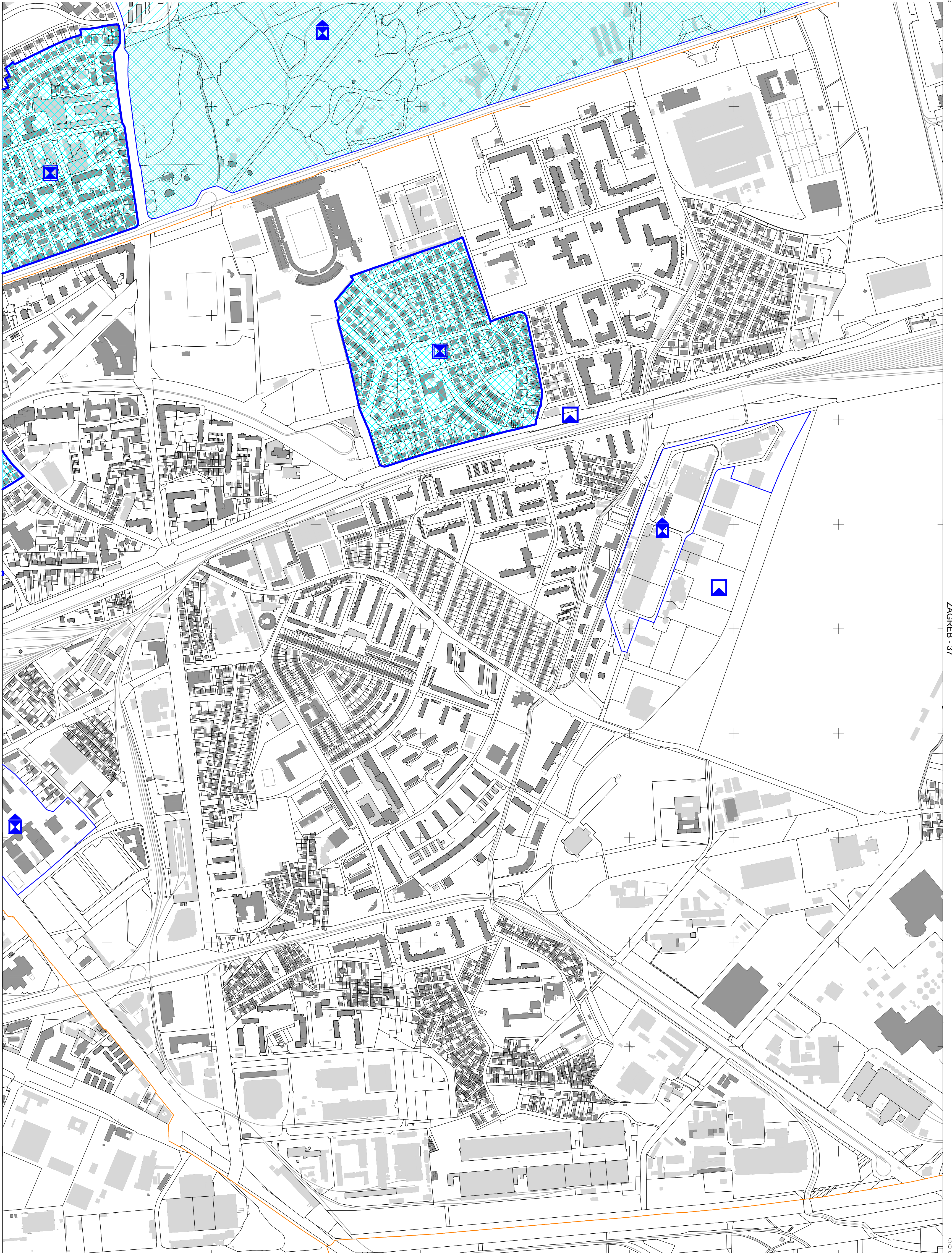


IZMJERA:

- A - tahimetrija, ortogonal
- B - fotogrametrija
- C - komasacija
- D - grafička



MJERILO 1:5000



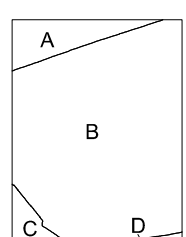
ZAGREB - 35

ZAGREB - 37


ZAGREB - 46

5
578

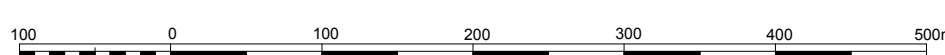
5
073
000
581
000



KATASTARSKE OPĆINE:
 A - Maksimir
 B - Peščenica
 C - Trnje
 D - Žitnjak

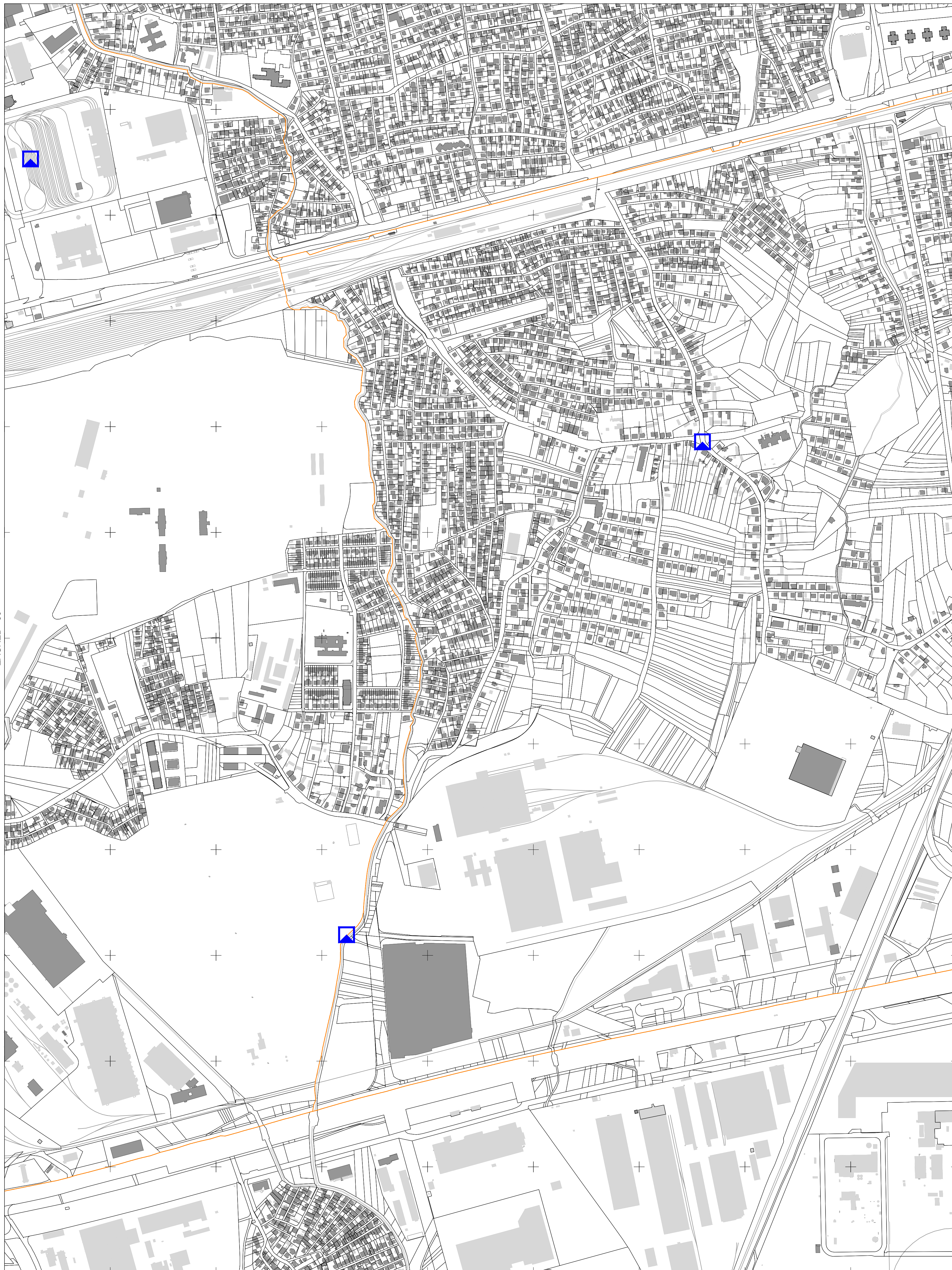


IZMJERA:
 A - tahimetrija, ortogonal
 B - fotogrametrija
 C - komasacija
 D - grafička



MJERILO 1:5000

Izrada: Gradski ured za katastar i geodetske poslove Grada Zagreba
prosinac 2013.



ZAGREB - 36

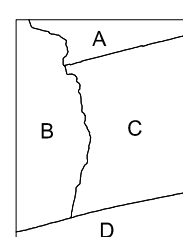
ZAGREB - 38

ZAGREB - 47

5
073
000


000
5
581

Izrada: Gradski ured za katastar i geodetske poslove Grada Zagreba
prosinac 2013.




KATASTARSKE OPĆINE:

- A - Dubrava
- B - Peščenica
- C - Resnik
- D - Žitnjak

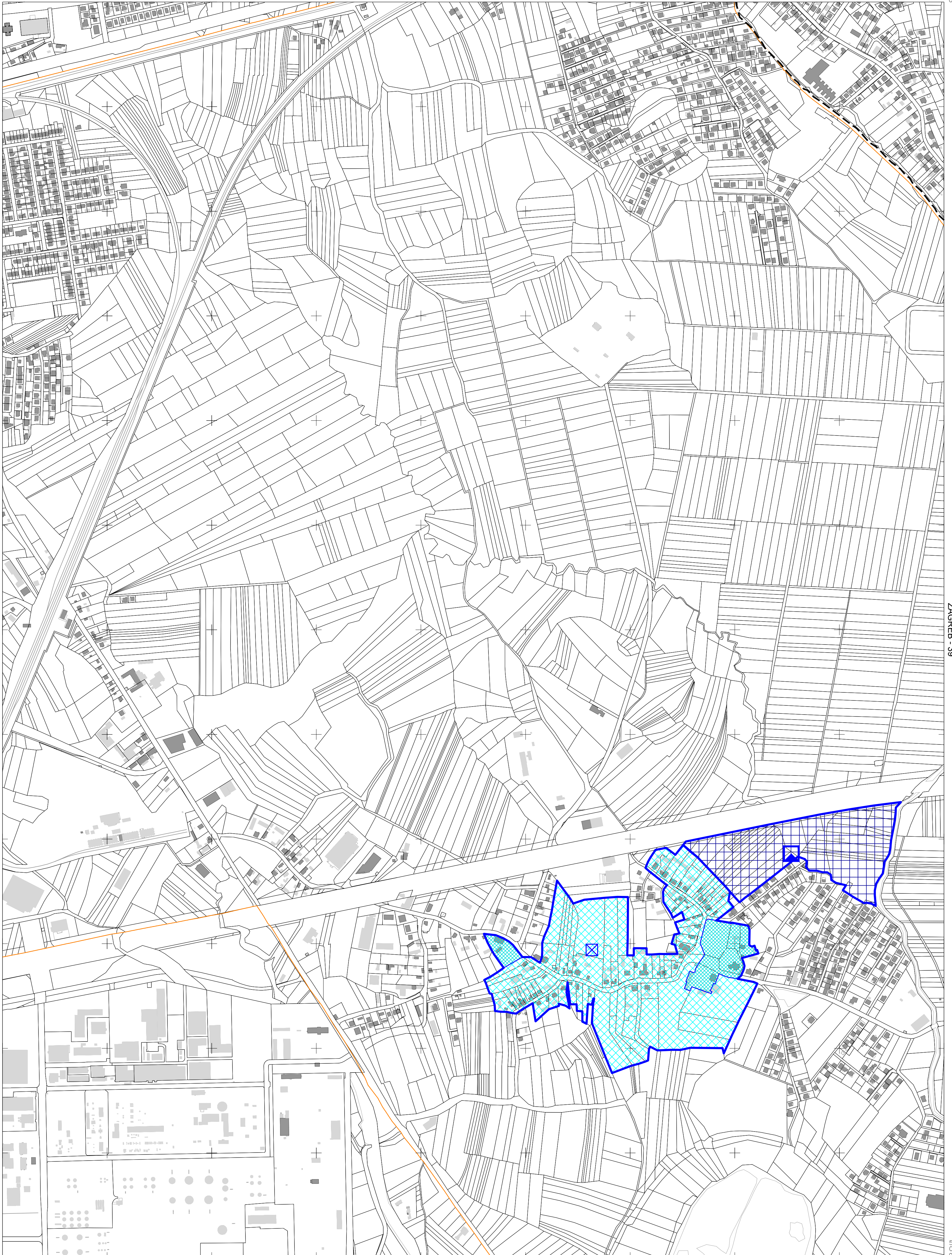


IZMJERA:

- A - tahimetrija, ortogonal
- B - fotogrametrija
- C - komasacija
- D - grafička



MJERILO 1:5000

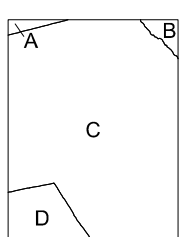


ZAGREB - 37

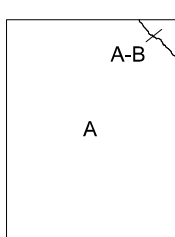
ZAGREB - 39

5
073
000

Izrada: Gradski ured za katastar i geodetske poslove Grada Zagreba
prosinac 2013.



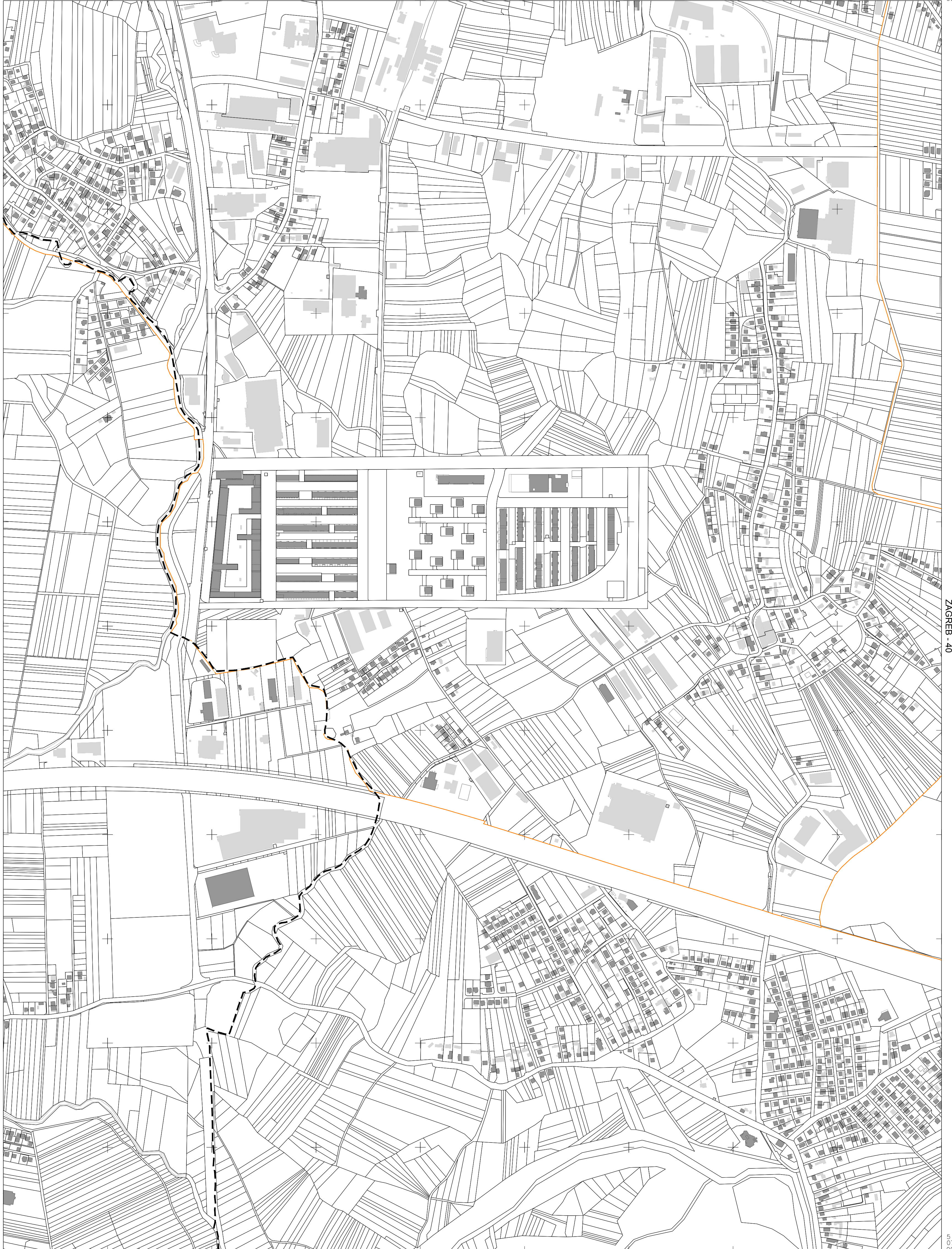
KATASTARSKE OPĆINE:
 A - Dubrava
 B - Sesvete
 C - Resnik
 D - Žitnjak



IZMJERA:
 A - tahimetrija, ortogonal
 B - fotogrametrija
 C - komasacija
 D - grafička

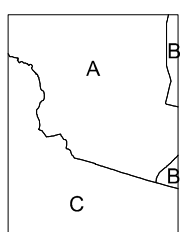


MJERILO 1:5000



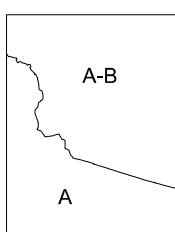
ZAGREB - 38

ZAGREB - 40



KATASTARSKE OPĆINE:

- A - Sesvete
- B - Sesvetski Kraljevec
- C - Resnik

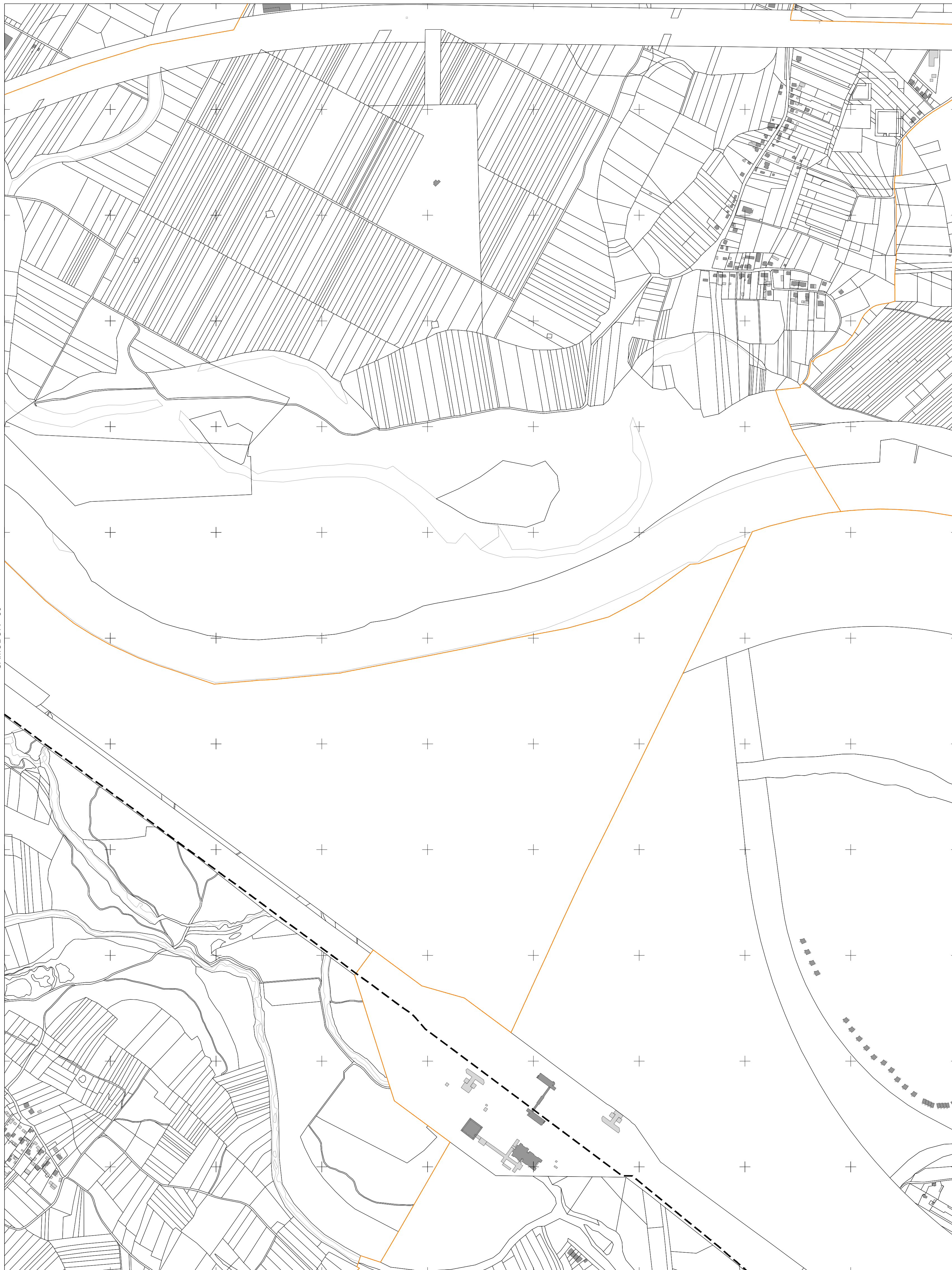


IZMJERA:

- A - tahimetrija, ortogonal
- B - fotogrametrija
- C - komasacija
- D - grafička



MJERILO 1:5000



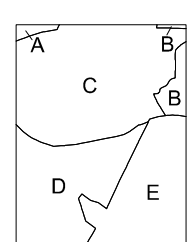
SAMOBOR - 50

ZAGREB - 42

VELIKA GORICA - 1

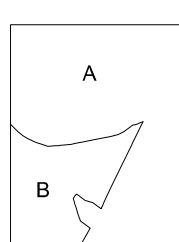
Izrada: Gradski ured za katastar i geodetske poslove Grada Zagreba
prosinac 2013.

5
070
000
569
750



KATASTARSKE OPĆINE:

- A - Podused
- B - Vrapče
- C - Sterjavec
- D - Lučko
- E - Blato

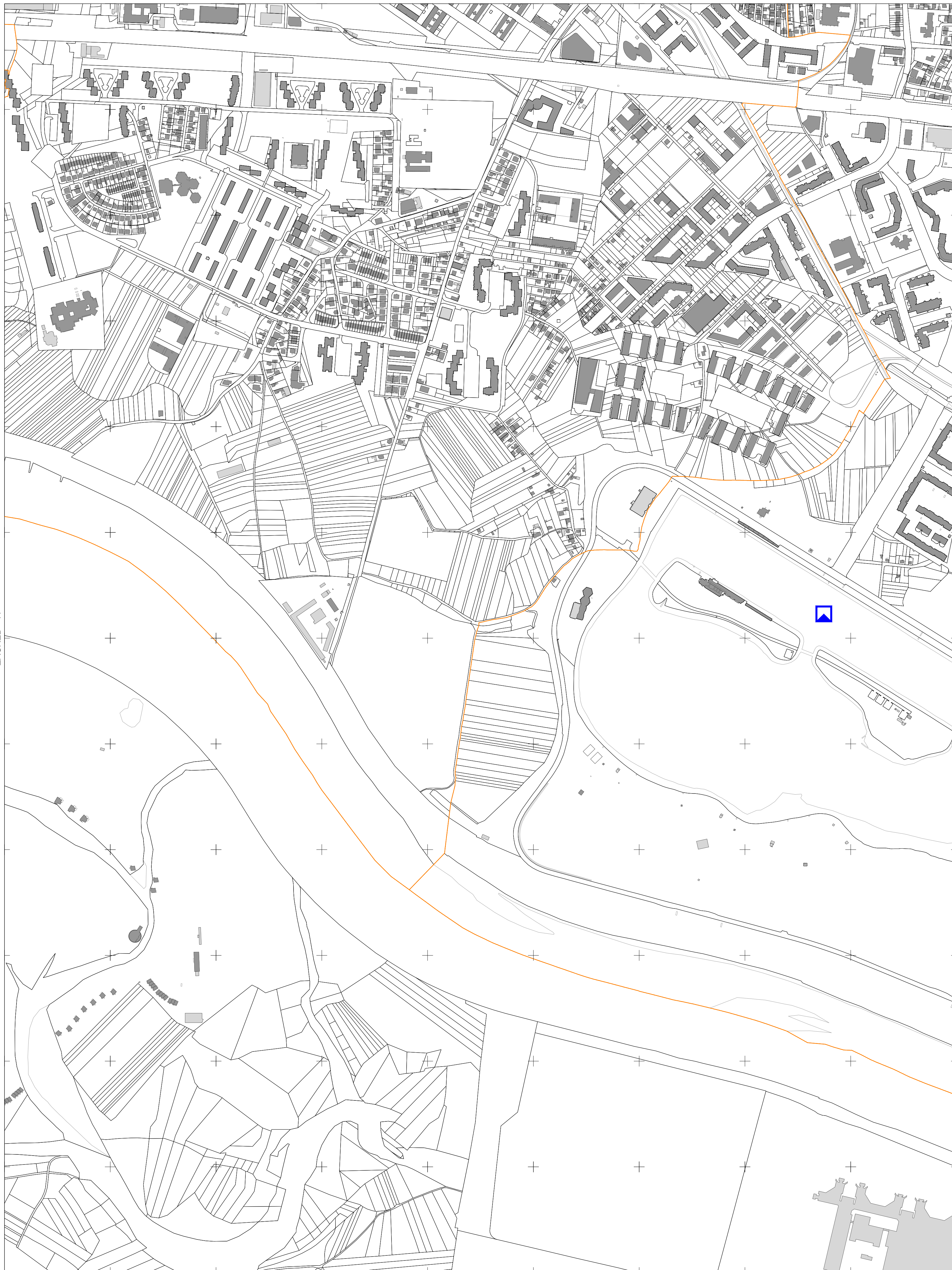


IZMJERA:

- A - tahimetrija, ortogonal
- B - fotogrametrija
- C - komasacija
- D - grafička



MJERILO 1:5000



ZAGREB - 41

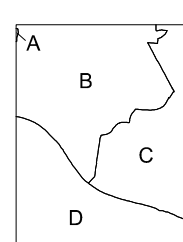
ZAGREB - 43

VELIKA GORICA - 2


Izrada: Gradski ured za katastar i geodetske poslove Grada Zagreba
prosinac 2013.

5
070
000

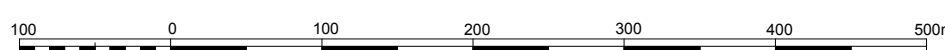
05/2
695
5



KATASTARSKE OPĆINE:
 A - Stenjevec
 B - Vrapče
 C - Ruše
 D - Blato



IZMJERA:
 A - tahimetrija, ortogonal
 B - fotogrametrija
 C - komasacija
 D - grafička



MJERILO 1:5000



ZAGREB - 42

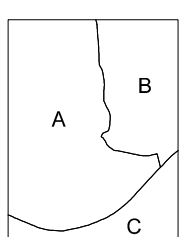
ZAGREB - 44

VELIKA GORICA - 3


Izrada: Gradski ured za katastar i geodetske poslove Grada Zagreba
prosinac 2013.

000
5
245

5
070
000
574
250



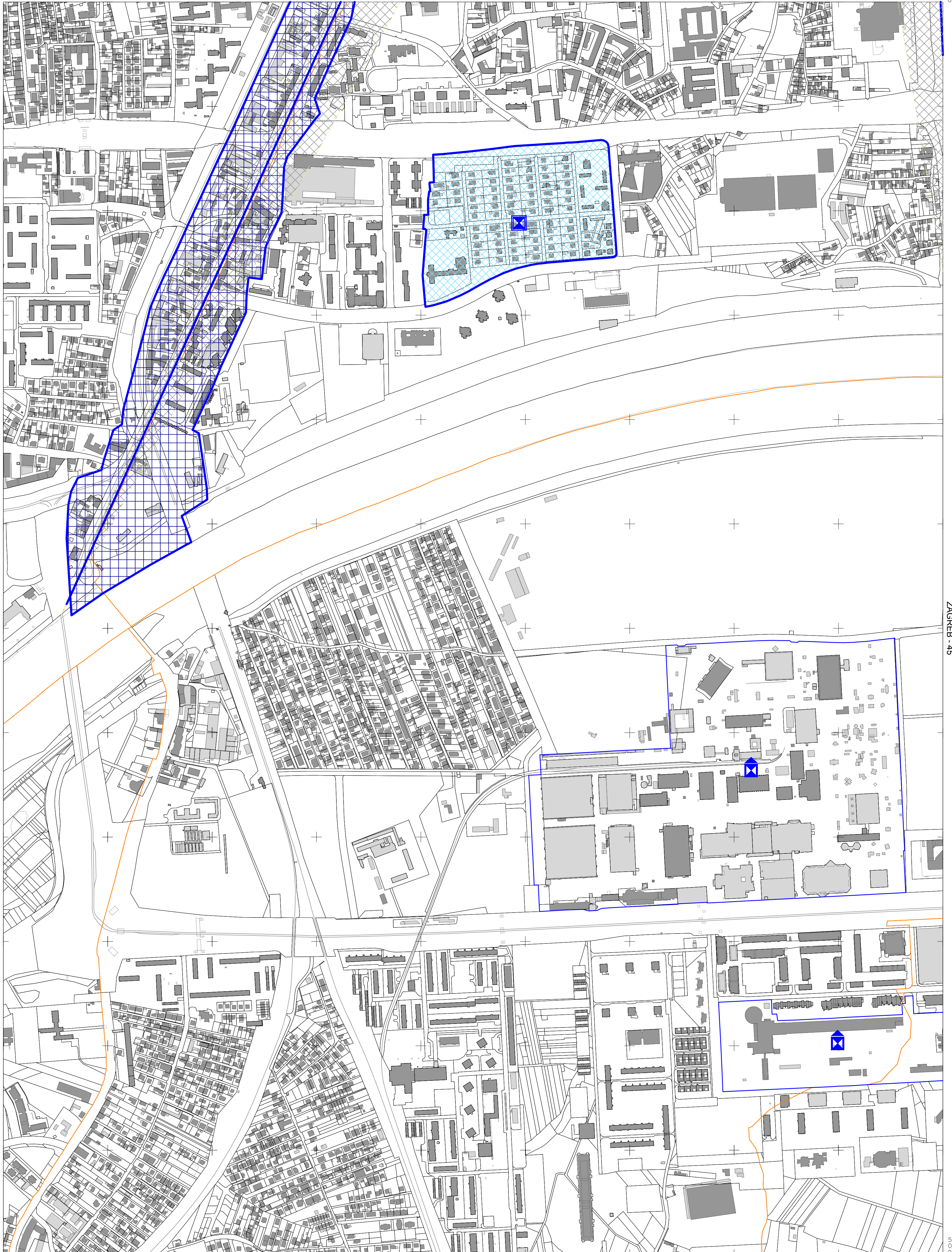
KATASTARSKE OPĆINE:
 A - Rudeš
 B - Trešnjevka
 C - Blato



IZMJERA:
 A - tahimetrija, ortogonal
 B - fotogrametrija
 C - komasacija
 D - grafička



MJERILO 1:5000



ZAGREB - 43

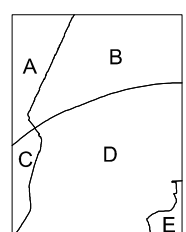
ZAGREB - 45

VELIKA GORICA - 4


Izrada: Gradski ured za katastar i geodetske poslove Grada Zagreba
prosinac 2013.

5 070
000

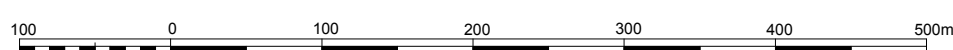
5 76
500



KATASTARSKE OPĆINE:
A - Trešnjevka
B - Trnje
C - Blato
D - Klara
E - Zaprudski Otok



IZMJERA:
A - tahimetrija, ortogonal
B - fotogrametrija
C - komasacija
D - grafička



MJERILO 1:5000



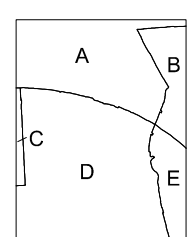
ZAGREB - 44

ZAGREB - 46


VELIKA GORICA - 5

Izrada: Gradski ured za katastar i geodetske poslove Grada Zagreba
prosinac 2013.


005
92,5



KATASTARSKE OPĆINE:
A - Trnje
B - Žitnjak
C - Klara
D - Zapruški Otok
E - Jakuševac



IZMJERA:
A - tahimetrija, ortogonal
B - fotogrametrija
C - komasacija
D - grafička



MJERILO 1:5000

5
070
000
578
750



ZAGREB - 45

ZAGREB - 47

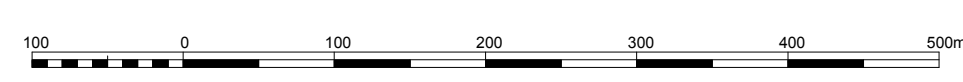
VELIKA GORICA - 6

KATASTARSKE OPĆINE:

A	A - Trnje
B	B - Žitnjak
C	C - Jakuševac

IZMJERA:

A	A - tahimetrija, ortogonal
B	B - fotogrametrija
C	C - komasacija
D	D - grafička



MJERILO 1:5000

Izradba: Gradski ured za katastar i geodetske poslove Grada Zagreba
prosinac 2013.

5 578 750

5 581 000



ZAGREB - 46

ZAGREB - 48

VELIKA GORICA - 7

000
185
5

5
070
000

5
583
250

KATASTARSKE OPĆINE:

A - Žitnjak

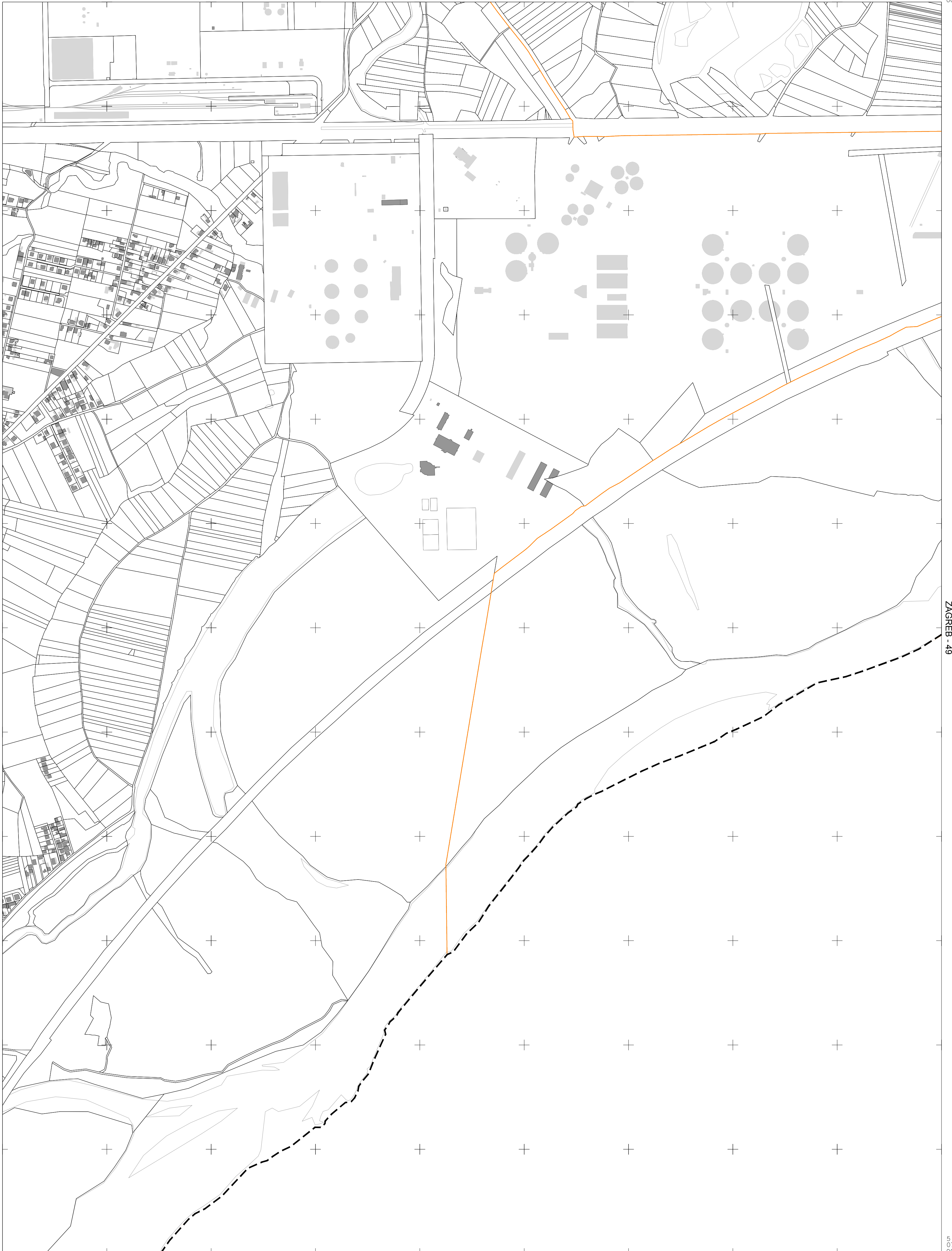
IZMJERA:

- A - tahimetrija, ortogonal
- B - fotogrametrija
- C - komasacija
- D - grafička



MJERILO 1:5000

Izrada: Gradski ured za katastar i geodetske poslove Grada Zagreba
prosinac 2013.



ZAGREB - 47

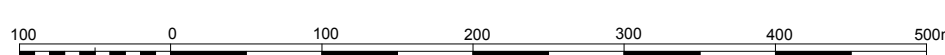
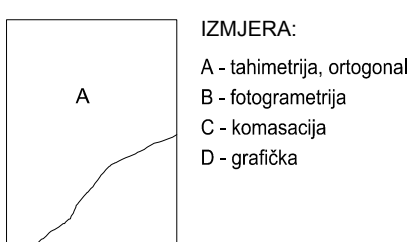
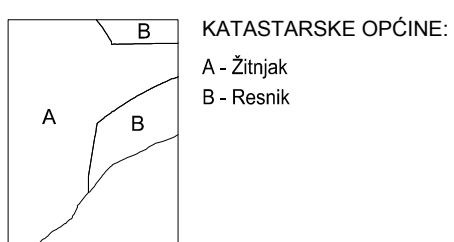
ZAGREB - 49

VELIKA GORICA - 8

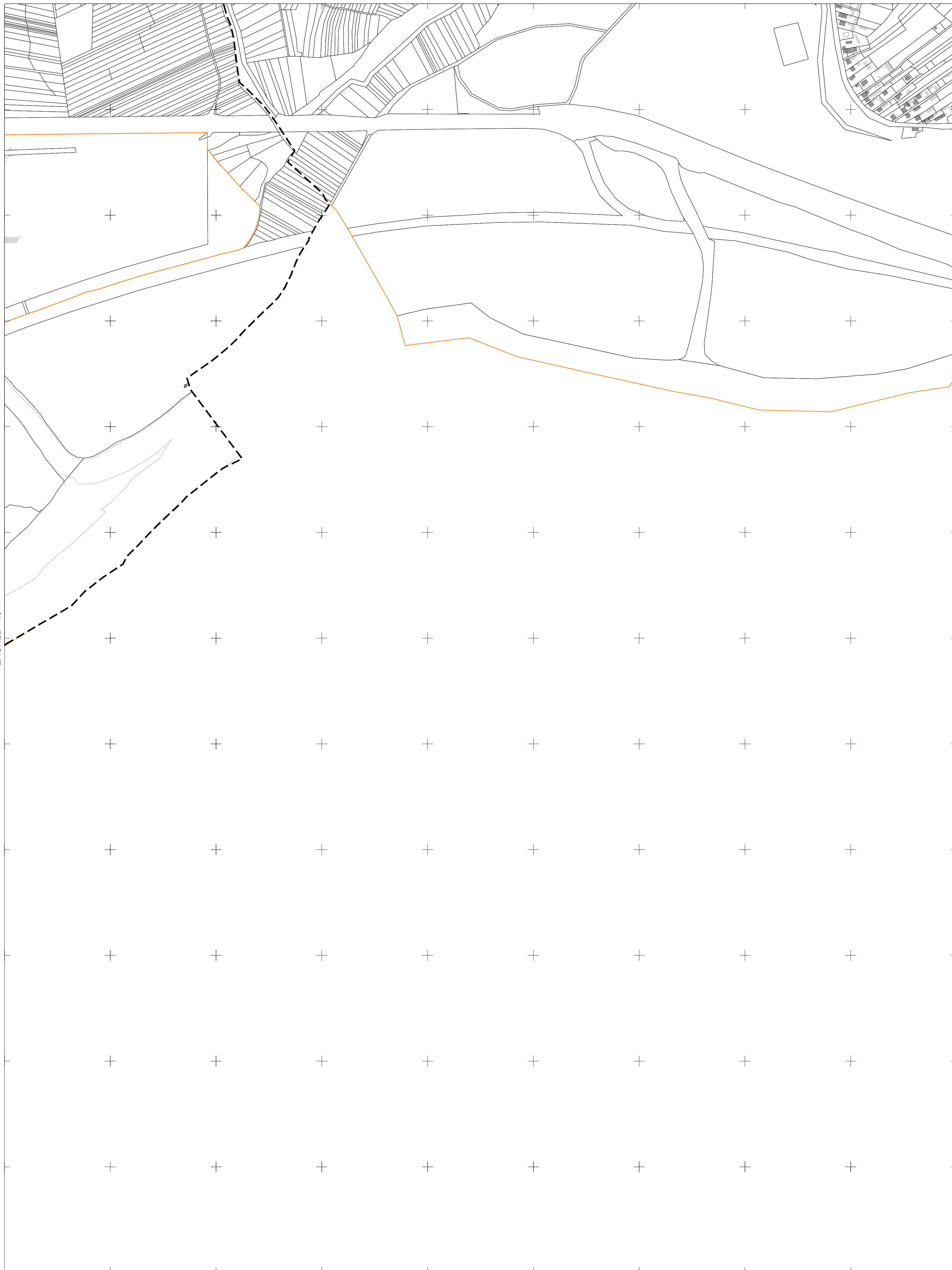
5
583
253

5
070
500

Izradba: Gradski ured za katastar i geodetske poslove Grada Zagreba
prosinac 2013.



MJERILO 1:5000

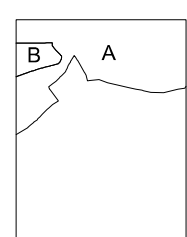


ZAGREB - 48

ZAGREB - 50

005
585
5

5
070
000
587
750




KATASTARSKE OPĆINE:

- A - Resnik
- B - Žitnjak



IZMJERA:

- A - tahimetrija, ortogonal
- B - fotogrametrija
- C - komasacija
- D - grafička



MJERILO 1:5000

Izradba: Gradski ured za katastar i geodetske poslove Grada Zagreba
prosinac 2013.